31 Rallye Villa de Granadilla

16 y 17 de junio de 2023

Trofeo Repsol Grupo González Canarias

ROAD BOOK

LIBRO DE RUTA

16 y 17 de junio de 2023

ESCUDERIA ATOG enerife ranadilla

ÍNDICE

	Página
ÍNDICE	A
SIGNOS EMPLEADOS	B
SIGNOS E INTERPRETACIÓN	C
MAPA GENERAL	D
MAPA CON HORARIOS	E
PLANO VERIFICACIONES GRANADILLA	F
PLANO PARQUE CERRADO – PODIUM EL MÉDANO	G
PLANO PARQUE ASISTENCIAS SAN ISIDRO	H
ITINERARIO HORARIO	I
PROCEDIMIENTO DE SEGURIDAD EN CASO DE ACCIDENTE	J
FUNCIONAMIENTO GPS SEGURIDAD	K
SOLICITUD NUEVA SALIDA	L
1º SECCIÓN	1
• TC1 ATOGO	5
• TC2 FRONTÓN-MARTELA	15
• TC3 CISNERA-CHIMICHE	27
2º SECCIÓN	39
• TC4 ATOGO	43
• TC5 FRONTÓN-MARTELA	53
• TC6 CISNERA-CHIMICHE	65
3º SECCIÓN	77
• TC7 ATOGO	81
RECORRIDOS ALTERNATIVOS	91
• de TC1/TC4 ATOGO a CH2/CH5 Frontón	93
• de TC2/5 FRONTÓN-MARTELA a CH3/6 Cisnera	97
• de TC3/TC6 CISNERA-CHIMICHE a CH3A/6A entrada asistencias	102
• de TC7 ATOGO a CH7A Fin Rallye El Médano	106

SIGNOS EMPLEADOS

Control Horario

28°02'37.2"N 16°36'16.3"W

28°06'37.5"N 16°37'13.4"W

Coordenadas GPS interactivas (click para abrir navegación)

Salida Tramo Cronometrado

Llegada Tramo Cronometrado

Control Stop

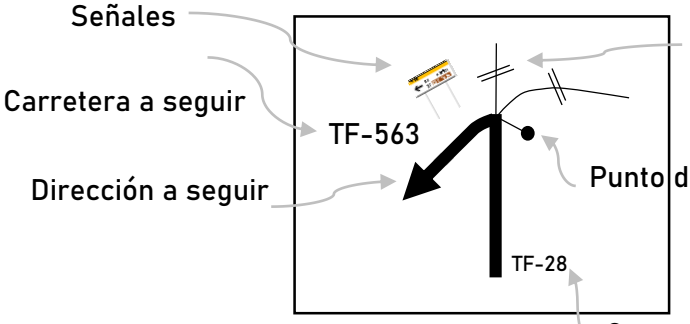

Marcaje de neumáticos

Zona de repostaje

Señales de Tráfico

Señal de Tráfico al revés

Ambulancia SVB / SVA

Grúa

Bomberos

Médico

Coche de Seguridad "S"

Corte de carretera

Punto km

Señal a seguir

Radio enlace / Comisario de Ruta

Dirección a NO seguir

Dirección a seguir

Casas

Atención

Gasolinera

Pasar la página con rapidez

SIGNO E INTERPRETACIÓN

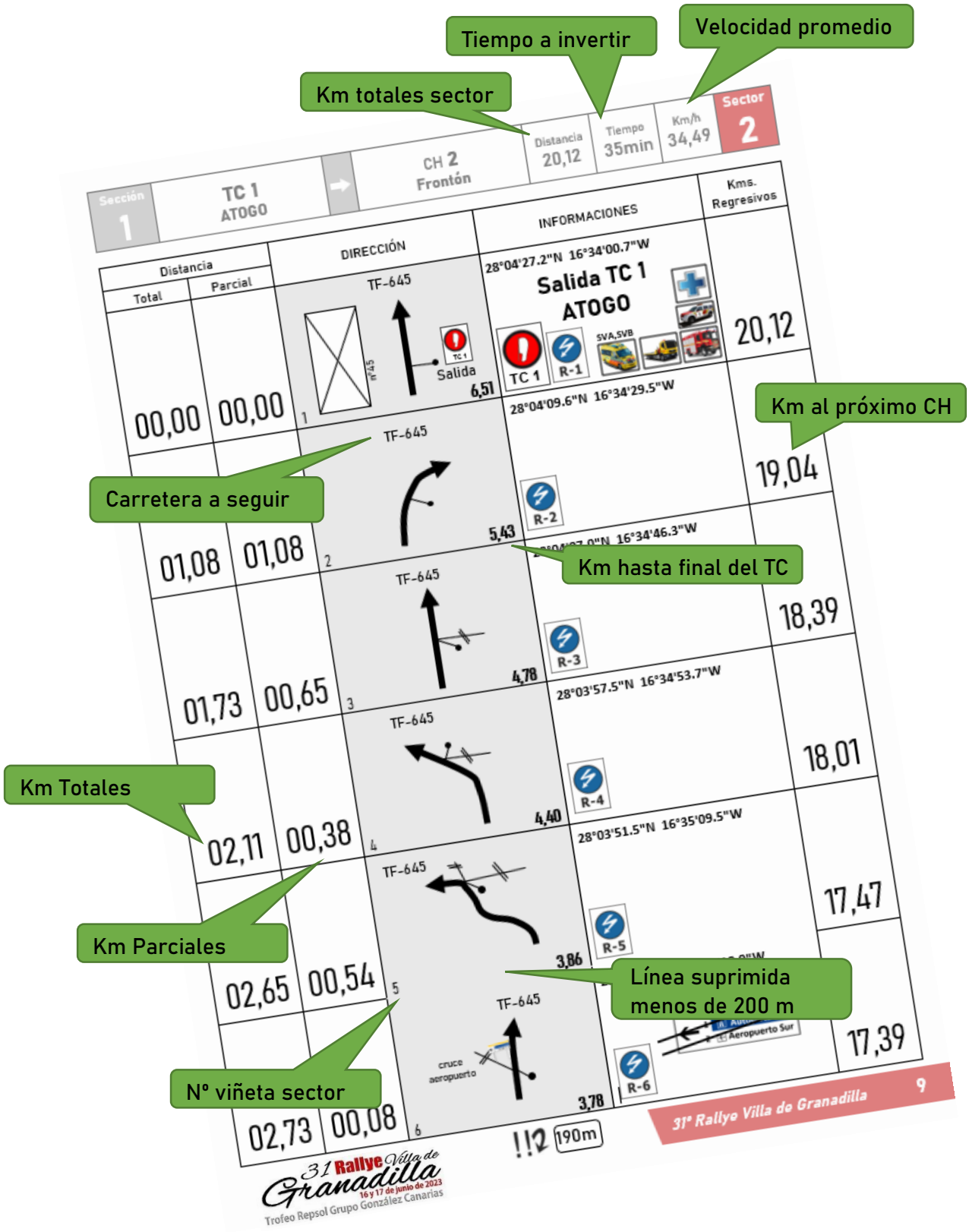

MAPA GENERAL

MAPA CON HORARIOS

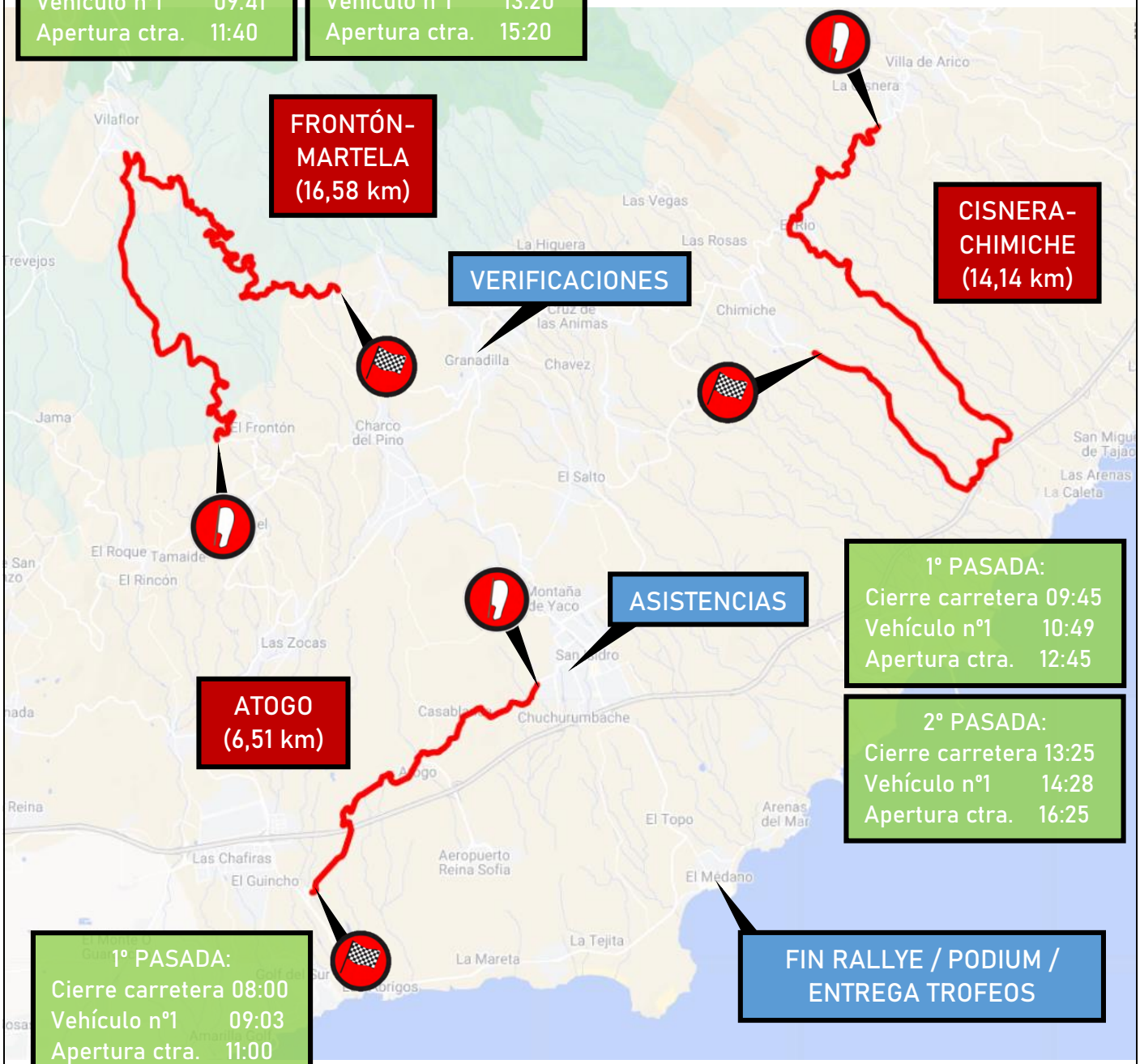

1º PASADA:
Cierre carretera 08:40
Vehículo nº1 09:41
Apertura ctra. 11:40

2º PASADA:
Cierre carretera 12:20
Vehículo nº1 13:20
Apertura ctra. 15:20

FRONTÓN-MARTELA (16,58 km)

CISNERA-CHIMICHE (14,14 km)

VERIFICACIONES

ASISTENCIAS

ATOGO (6,51 km)

1º PASADA:
Cierre carretera 09:45
Vehículo nº1 10:49
Apertura ctra. 12:45

2º PASADA:
Cierre carretera 13:25
Vehículo nº1 14:28
Apertura ctra. 16:25

FIN RALLYE / PODIUM / ENTREGA TROFEOS

1º PASADA:
Cierre carretera 08:00
Vehículo nº1 09:03
Apertura ctra. 11:00

2º PASADA:
Cierre carretera 11:40
Vehículo nº1 12:42
Apertura ctra. 14:40

3º PASADA:
Cierre carretera 15:20
Vehículo nº1 16:21
Apertura ctra. 18:20

31 Rallye Villa de Granadilla
16 y 17 de junio de 2023
Trofeo Repsol Grupo González Canarias

PLANO VERIFICACIONES GRANADILLA

PLANO PARQUE CERRADO – PODIUM EL MÉDANO

PLANO PARQUE ASISTENCIAS SAN ISIDRO

ITINERARIO HORARIO

31 Rallye Villa de Granadilla
16 y 17 de junio de 2023
Trofeo Repsol Grupo González Canarias

Sábado, 17 de junio de 2023

sector	CH/TC	Descripción	km TC	km enlace	km totales	tiempo sector	km/h	hora 1º	
1	CH 0	salida asistencias						8:45	Sección 1
		ZR1 Refuelling							
	CH 1	Atogo		0,98	0,98	0:15	3,92	9:00	
2	TC 1	ATOGO	6,51			(0:03)		9:03	
	CH 2	Frontón		13,61	20,12	0:35	34,49	9:38	
3	TC 2	FRONTÓN - MARTELA	16,58			(0:03)		9:41	
	CH 3	La Cisnera		35,41	51,99	1:05	47,99	10:46	
4	TC 3	CISNERA - CHIMICHE	14,14			(0:03)		10:49	
	CH 3A	entrada asistencias		12,42	26,56	0:35	45,53	11:24	
		Zona de Asistencia "A" (0:35) + Reagrupamiento (0:25)							
5	CH 3B	salida asistencias						12:24	Sección 2
		ZR2 Refuelling							
	CH 4	Atogo		0,98	0,98	0:15	3,92	12:39	
6	TC 4	ATOGO <TC PLUS>	6,51			(0:03)		12:42	
	CH 5	Frontón		13,61	20,12	0:35	34,49	13:17	
7	TC 5	FRONTÓN - MARTELA	16,58			(0:03)		13:20	
	CH 6	La Cisnera		35,41	51,99	1:05	47,99	14:25	
8	TC 6	CISNERA - CHIMICHE	14,14			(0:03)		14:28	
	CH 6A	entrada asistencias		12,42	26,56	0:35	45,53	15:03	
		Zona de Asistencia "B" (0:35) + Reagrupamiento (0:25)							
9	CH 6B	salida asistencias						16:03	Sección 3
		ZR3 Refuelling							
	CH 7	Atogo		0,98	0,98	0:15	3,92	16:18	
10	TC 7	ATOGO	6,51			(0:03)		16:21	
	CH 7A	Fin Rallye El Médano		9,47	15,98	0:25	38,35	16:46	
		KM TOTALES	80,97	135,29	216,26		37,44%		

Amanecer 07:09
Anochecer 21:04

PROCEDIMIENTO SEGURIDAD EN CASO DE ACCIDENTE

- Todos los concursantes deberán estar familiarizados con el Reglamento Deportivo de los Rallyes, así como con el Anexo III del Reglamento de Rallyes de Asfalto.
- Cuando haya un cartel "SOS" de color rojo es OBLIGATORIO detenerse y prestar asistencia a la tripulación que necesita ayuda. Usted es responsable de ayudar a los accidentados y de asegurarse de que los servicios de seguridad se movilicen lo más rápido posible.
- La primera tripulación que llegue al lugar del accidente debe detenerse e informar al siguiente coche sobre los detalles.
- El siguiente coche deberá llevar la información que se detalla al SIGUIENTE puesto de radio, que podrá ser el control de llegada:
    - Número de competición de la tripulación involucrada
    - Si es que hay y cuantos miembros de la tripulación o personas del público han resultado heridas
    - Si algún miembro de la tripulación o espectador está atrapado dentro o fuera del coche
    - Localización del accidente, citando el cruce más cercano o punto kilométrico más cercano según el Road-Book
    - Cualquier otra información de vital importancia, como por ejemplo agua o fuego
- Los siguientes vehículos deberán detenerse si se muestra el cartel.
- Todos los concursantes que se detengan en un tramo deberán colocar el triángulo rojo por lo menos 50 m antes del lugar en que se ha detenido el coche, incluso si el mismo no se encuentra sobre la calzada.
- Si el equipo abandona el vehículo, deberá dejar la señal de "OK" de color verde para que sea visible para otros participantes
- El número de teléfono en caso de emergencia: 638 53 77 80.
- Todo concursante que se retire del rally deberá informar al "relación con los competidores" y deberá de entregar sus carnets de ruta en el punto de control más cercano lo antes posible.

TELEFONO DE EMERGENCIA: 638 53 77 80

FUNCIONAMIENTO GPS SEGURIDAD

FUNCIONAMIENTO GPS SEGURIDAD

El concursante será el responsable de mantener en todo momento el funcionamiento del GPS, debiendo comunicar a la Dirección Carrera —de forma inmediata— cualquier anomalía. Asimismo, el piloto/copiloto deberá comunicar cualquier incidencia que le obligue a parar.

Toda información facilitada por los sistemas GPS oficiales (desde su entrega hasta su devolución) puede ser usada por los Comisarios Deportivos para imponer las sanciones previstas.

El incumplimiento de esta normativa, y especialmente las faltas reiteradas a la misma, serán objeto de una penalización –que puede llegar a la descalificación- a criterio de los Comisarios Deportivos

AVISOS

Botón ● + ● **(ROJO + VERDE)**
- ✓ Presionar ambos botones hasta aparecer **SOS** en pantalla
- ✓ Solicitud de Auxilio o atención médica
- ✓ Vehículo que impide el paso de otros participantes
- ✓ *INCLUSO SI ES OTRO PARTICIPANTE*

Botón ● **(VERDE)**
- ✓ Si su vehículo se para recibirá de Dirección de Carrera el mensaje **OK?**
- ✓ Presionar el botón verde en caso de estar OK y no impedir el paso al resto de los participantes

Botón ● **(ROJO)**
- ✓ En caso de avería o salirse de la carretera sin consecuencias, presionar el ROJO hasta aparecer el triangulo en pantalla
- ✓ Está avisando a Dirección de Carrera que está parado y no impide el paso al resto de los participantes

BANDERA ROJA (RED FLAG)

Botón ● **(VERDE)**
- ✓ En caso que Dirección de Carrera decida sacar bandera ROJA el tramo cronometrado está NEUTRALIZADO
- ✓ Aparecerá en pantalla **RF**
- ✓ Presione el botón verde para confirmar
- ✓ Debe aminorar la marcha inmediatamente y no sobrepasar los 80 Km/h. Está prohibido adelantar
- ✓ Debe seguir las indicaciones de los Comisarios de Ruta

SOLICITUD NUEVA SALIDA

A/A DIRECTOR DE CARRERA
COMISARIOS DEPORTIVOS

VEHÍCULO Nº

Concursante		Licencia nº	
Piloto		Licencia nº	
Copiloto		Licencia nº	

EXPONE:
Que durante el desarrollo de la Prueba, el vehículo participante no ha podido completar una o más secciones, por lo que:

SOLICITO:
En virtud de lo dispuesto en el art. 9.23 del Reglamento Deportivo del Campeonato de Canarias de Rallyes de Asfalto 2023, acogerme a la fórmula de NUEVA SALIDA del equipo en la sección nº: *(marcar con una cruz)*

☐ sección 2 para ir a TC4 ATOGO
☐ sección 3 para ir a TC7 ATOGO

conociendo que sólo podré usar esta fórmula una vez.

En Granadilla de Abona, a las _____ horas del día _____ de junio de 2023

Firma

Nombre y Apellidos de la persona que lo solicita

NOTAS:

31 Rallye Villa de Granadilla
16 y 17 de junio de 2023
Trofeo Repsol Grupo González Canarias

31 Rallye Villa de Granadilla
16 y 17 de junio de 2023
Trofeo Repsol Grupo González Canarias

1º SECCIÓN

Sección 1	CH 0 SALIDA ASISTENCIAS	→	CH 1 Atogo	Distancia 0,98	Tiempo 15min	Km/h 3,92	Sector 1

Distancia Total	Distancia Parcial	DIRECCIÓN	INFORMACIONES	Kms. Regresivos
00,00	00,00	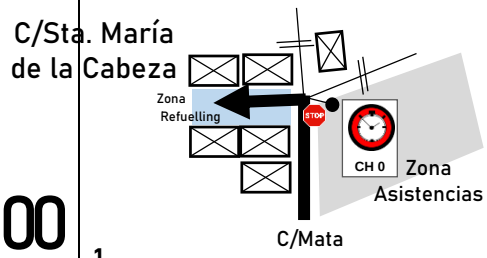 1	28°04'37.5"N 16°33'33.7"W Salida Asistencias 	00,98
00,16	00,16	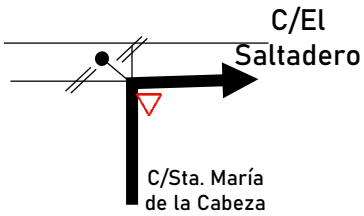 2		00,82
00,30	00,14	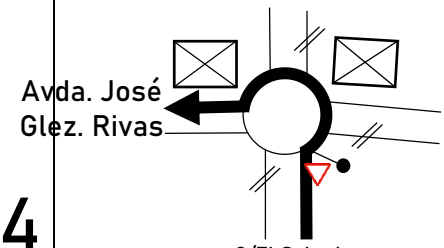 3		00,68
00,54	00,24	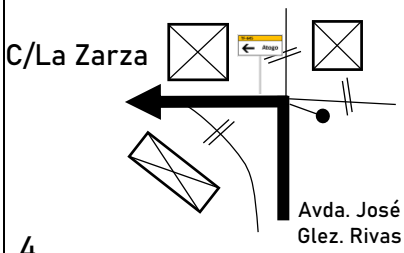 4	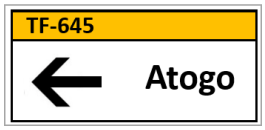	00,44
00,73	00,19	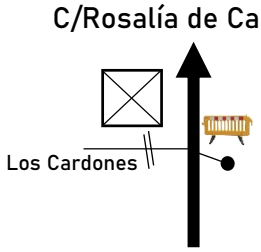 5	28°04'32.4"N 16°33'51.0"W Corte Carretera	00,25
00,98	00,25	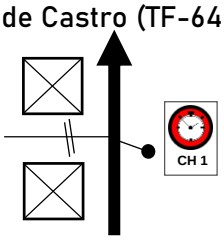 6	28°04'28.8"N 16°33'58.9"W Control Horario 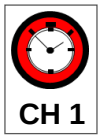	00,00

Sección				Distancia	Tiempo	Km/h	Sector
1	CH 0 SALIDA ASISTENCIAS	➡	CH 1 Atogo	0,98	15min	3,92	1

Distancia		DIRECCIÓN	INFORMACIONES	Kms. Regresivos
Total	Parcial			
	+3 min 00,07	TF-645 n°45 7 TC 1 Salida	28°04'27.2"N 16°34'00.7"W Salida TC 1 ATOGO TC 1	

31 Rallye Villa de Granadilla
16 y 17 de junio de 2023
Trofeo Repsol Grupo González Canarias

TRAMO CRONOMETRADO

31 Rallye Villa de Granadilla
16 y 17 de junio de 2023
Trofeo Repsol Grupo González Canarias

TC1 ATOGO

6,51 km

Interrupción del TC:

En caso de interrupción del TC, nueva hora desde el Control Stop:



Tiempo 25 min
distancia 13,40 km
(32,16 Km/h)

Ruta Alternativa:

En caso de que el tramo sea neutralizado, seguir el recorrido alternativo hasta CH 2 en la página 93

CONTROL HORARIO Y SALIDA

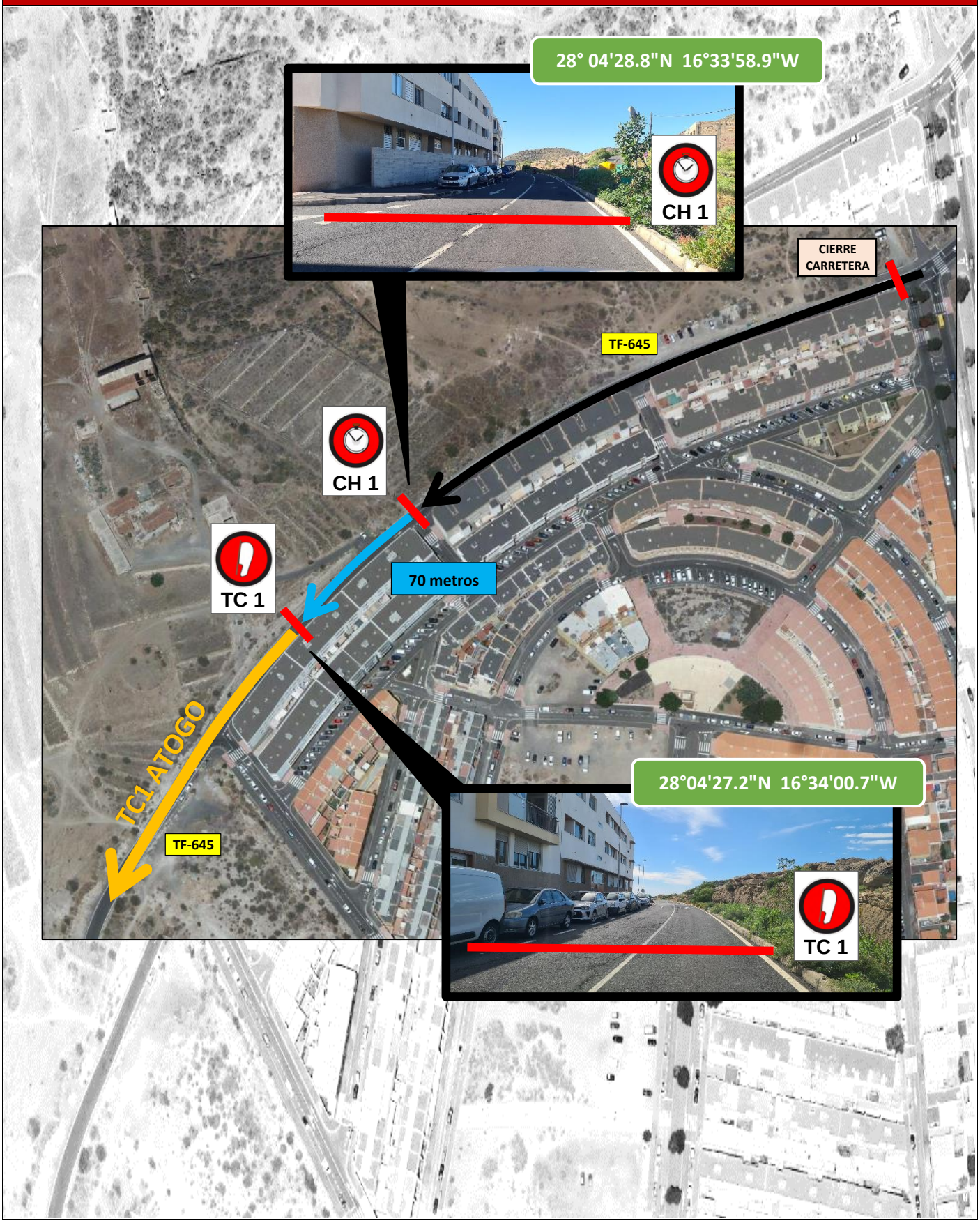

CONTROL DE LLEGADA Y CONTROL STOP

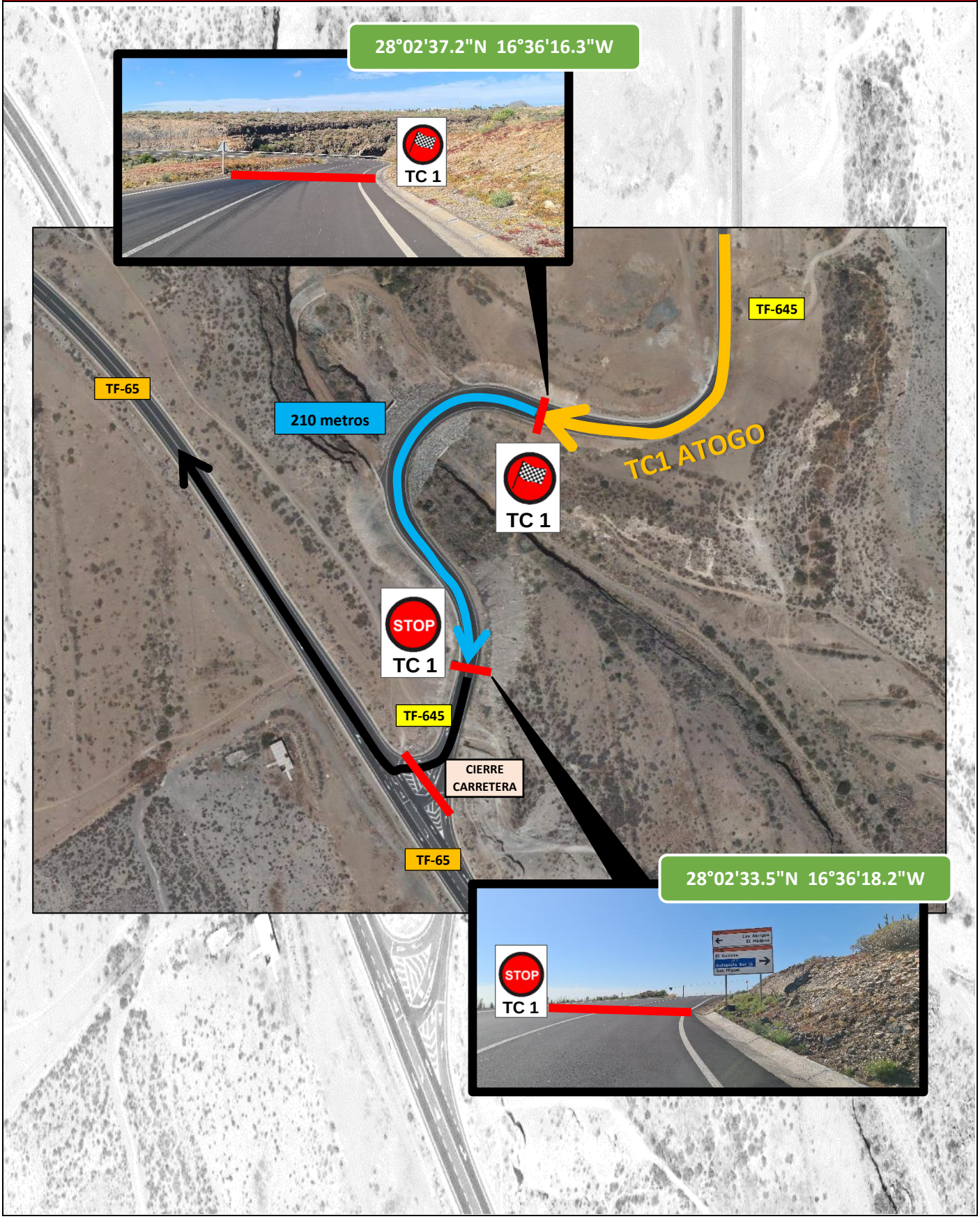

MAPA TC

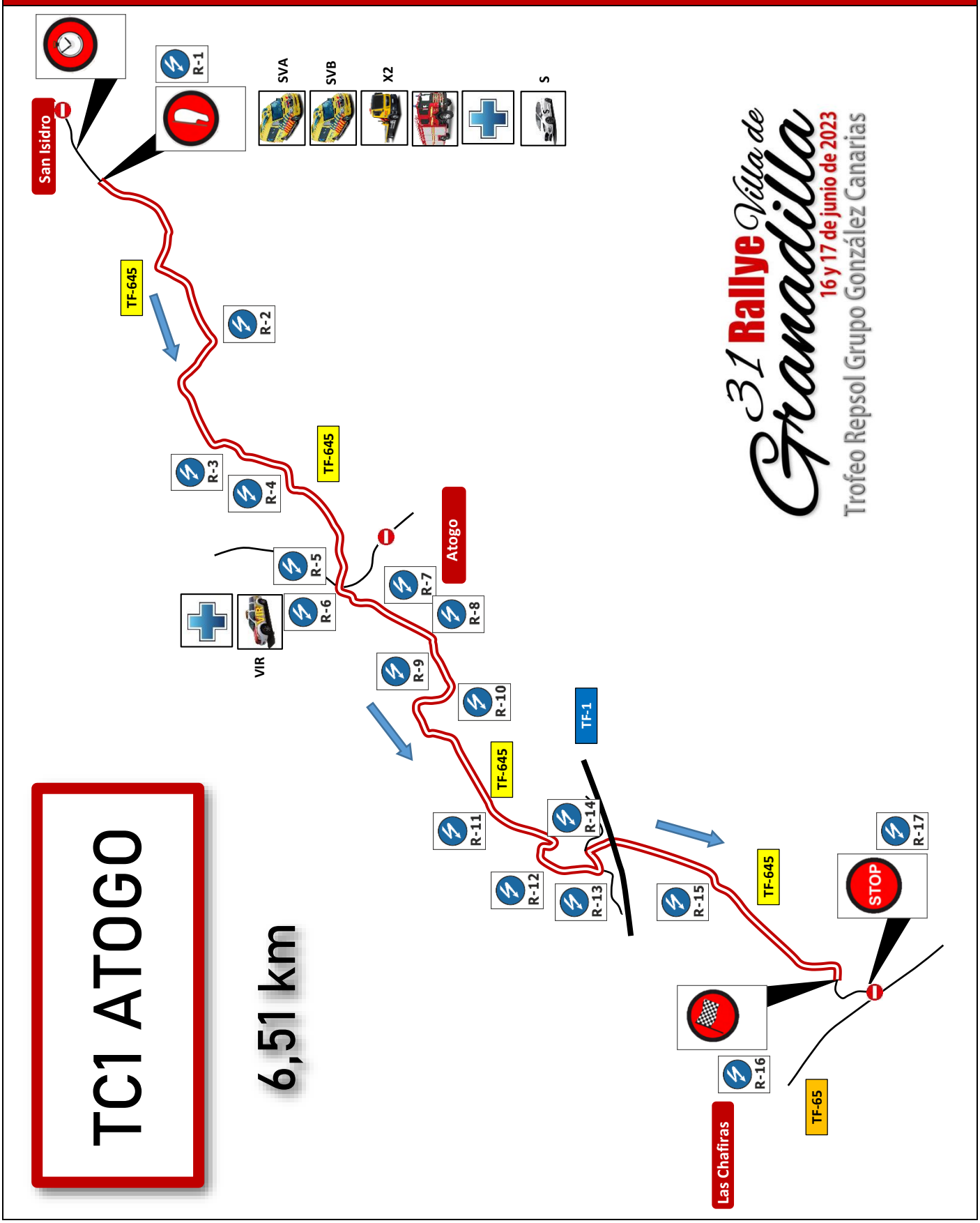
TC1 ATOGO
6,51 km
San Isidro
Atogo
Las Chafiras
TF-645
TF-1
TF-65
R-1
R-2
R-3
R-4
R-5
R-6
R-7
R-8
R-9
R-10
R-11
R-12
R-13
R-14
R-15
R-16
R-17
SVA
SVB
X2
S
VIR
STOP
31 Rallye Villa de Granadilla
16 y 17 de junio de 2023
Trofeo Repsol Grupo González Canarias

Sección 1	TC 1 ATOGO	→	CH 2 Frontón	Distancia 20,12	Tiempo 35min	Km/h 34,49	Sector 2

Distancia Total	Distancia Parcial	DIRECCIÓN	INFORMACIONES	Kms. Regresivos
00,00	00,00	TF-645 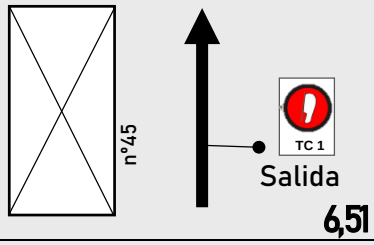	28°04'27.2"N 16°34'00.7"W Salida TC 1 ATOGO TC 1 R-1 SVA,SVB	20,12
01,08	01,08	TF-645	28°04'09.6"N 16°34'29.5"W R-2	19,04
01,73	00,65	TF-645 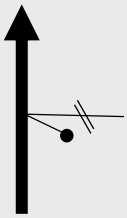	28°04'07.0"N 16°34'46.3"W R-3	18,39
02,11	00,38	TF-645 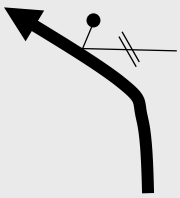	28°03'57.5"N 16°34'53.7"W R-4	18,01
02,65	00,54	TF-645 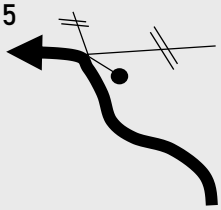	28°03'51.5"N 16°35'09.5"W R-5	17,47
02,73	00,08	TF-645	28°03'49.5"N 16°35'10.9"W R-6 VIR	17,39

Sección 1	TC 1 ATOGO	→	CH 2 Frontón	Distancia 20,12	Tiempo 35min	Km/h 34,49	Sector 2

Distancia Total	Distancia Parcial	DIRECCIÓN	INFORMACIONES	Kms. Regresivos
02,92	00,19	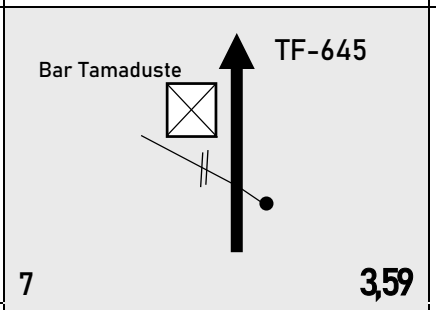	28°03'44.4"N 16°35'13.8"W	17,20
03,08	00,16	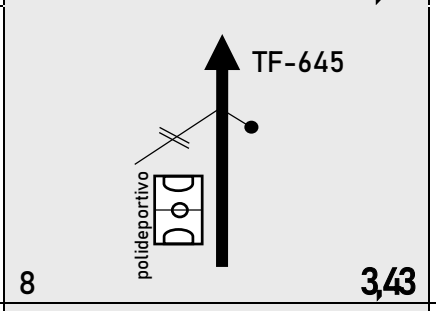	28°03'39.8"N 16°35'16.8"W	17,04
03,30	00,22	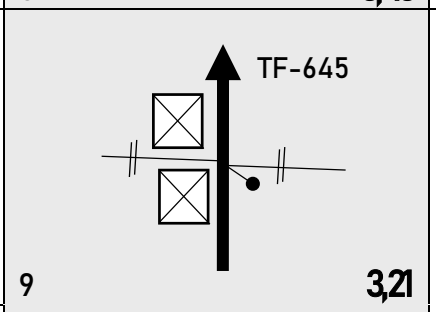	28°03'36.3"N 16°35'23.3"W	16,82
03,44	00,14	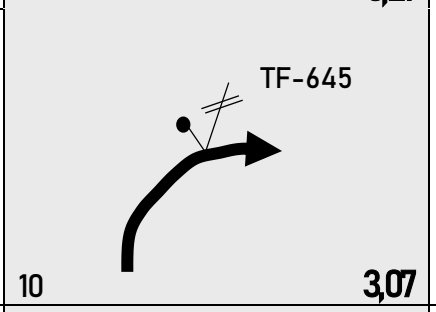	28°03'35.1"N 16°35'27.9"W	16,68
04,15	00,71	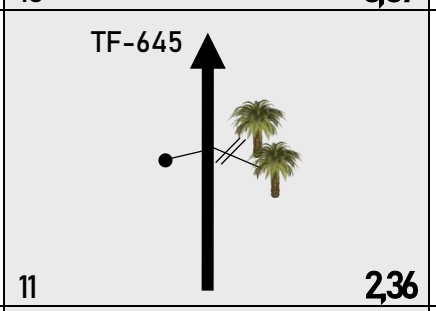	28°03'30.1"N 16°35'44.3"W	15,97
04,80	00,65	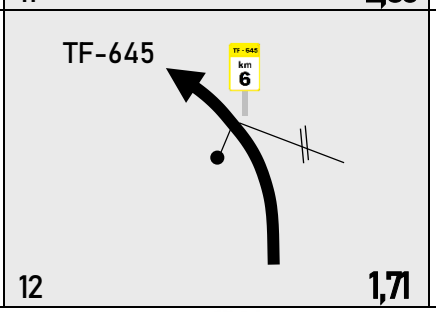	28°03'18.6"N 16°35'57.6"W	15,32

!!2 180m

Sección 1	TC 1 ATOGO	→	CH 2 Frontón	Distancia 20,12	Tiempo 35min	Km/h 34,49	Sector 2

Distancia Total	Distancia Parcial	DIRECCIÓN	INFORMACIONES	Kms. Regresivos
04,98	00,18	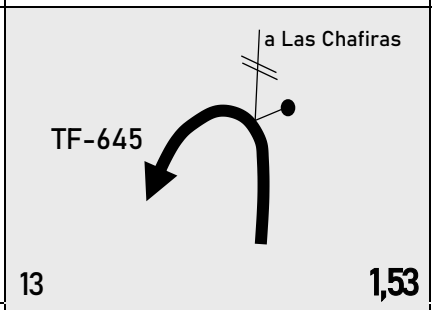	28°03'12.6"N 16°35'57.5"W	15,14
05,08	00,10	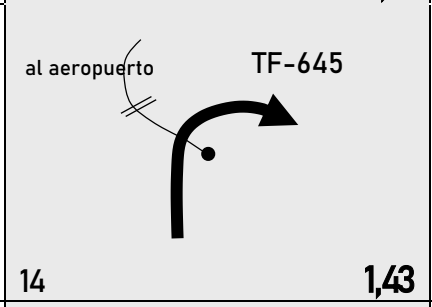	28°03'14.5"N 16°35'54.8"W	15,04
05,71	00,63	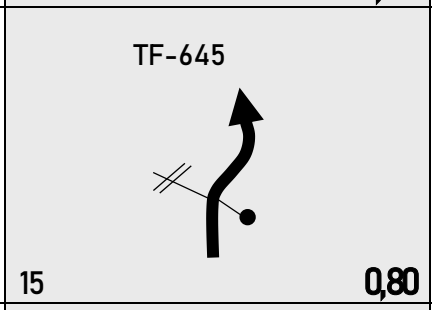	28°02'55.4"N 16°35'58.8"W	14,41
06,51	00,80	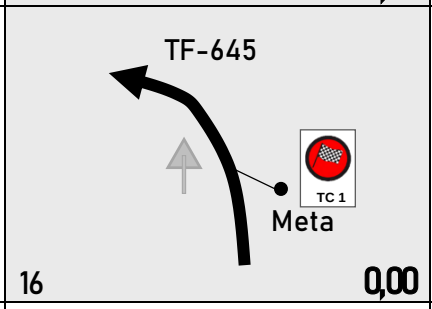	28°02'37.2"N 16°36'16.3"W Meta TC 1 ATOGO 	13,61
06,72	00,21	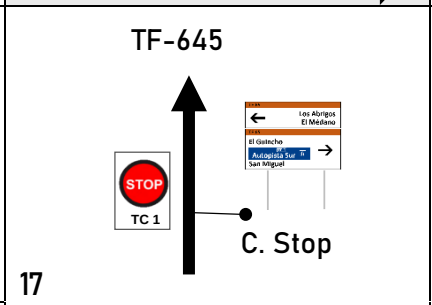	28°02'33.5"N 16°36'18.2"W Control Stop 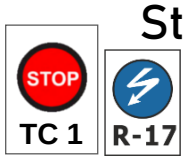	13,40
06,78	00,06	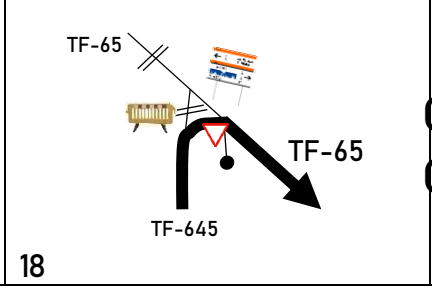	28°02'31.7"N 16°36'18.7"W Corte Carretera 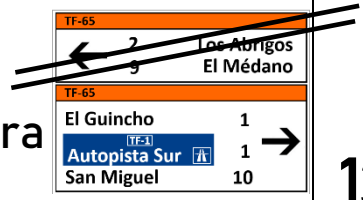	13,34

Sección 1	TC 1 ATOGO	→	CH 2 Frontón	Distancia 20,12	Tiempo 35min	Km/h 34,49	Sector 2

Distancia Total	Distancia Parcial	DIRECCIÓN	INFORMACIONES	Kms. Regresivos
07,94	01,16	19 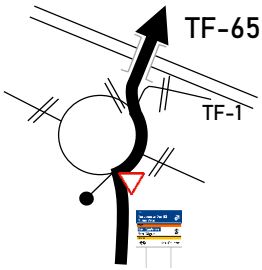		12,18
08,12	00,18	20 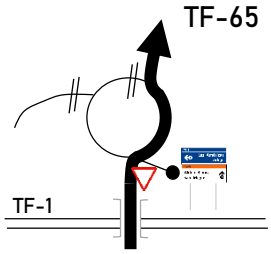		12,00
08,67	00,55	21 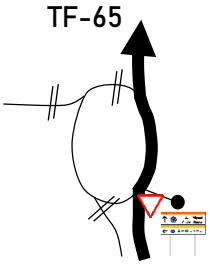		11,45
10,55	01,88	22 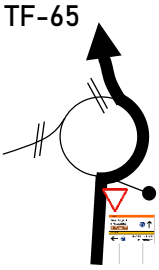		09,57
13,08	02,53	23 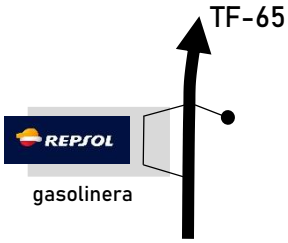	REPSOL Las Zocas	07,04
16,90	03,82	24 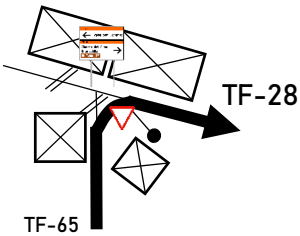		03,22

31 Rallye Villa de Granadilla 16 y 17 de junio de 2023 Trofeo Repsol Grupo González Canarias

Sección 1	TC 1 ATOGO	→	CH 2 Frontón	Distancia 20,12	Tiempo 35min	Km/h 34,49	Sector 2

Distancia Total	Distancia Parcial	DIRECCIÓN	INFORMACIONES	Kms. Regresivos
18,09	01,19	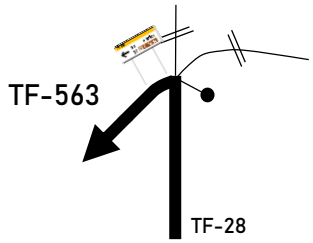 25		02,03
19,51	01,42	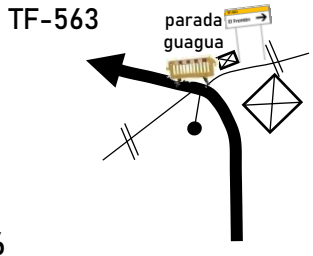 26	28°06'38.3"N 16°36'51.4"W Corte Carretera 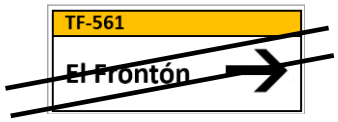	00,61
20,12	00,61	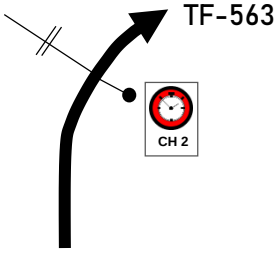 27	28°06'35.9"N 16°37'11.0"W Control Horario 	00,00
	+3 min 00,08	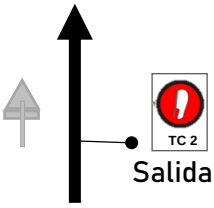 28	28°06'37.5"N 16°37'13.4"W Salida TC 2 FRONTÓN-MARTELA 	

TRAMO CRONOMETRADO

31 Rallye Villa de Granadilla
16 y 17 de junio de 2023
Trofeo Repsol Grupo González Canarias

TC2 FRONTÓN - MARTELA

16,58 km

Interrupción del TC:

En caso de interrupción del TC, nueva hora desde el Control Stop:



Tiempo 45 min
distancia 35,00 km
(46,67 Km/h)

Ruta Alternativa:

En caso de que el tramo sea neutralizado, seguir el recorrido alternativo hasta CH 3 en la página 97

CONTROL HORARIO Y SALIDA

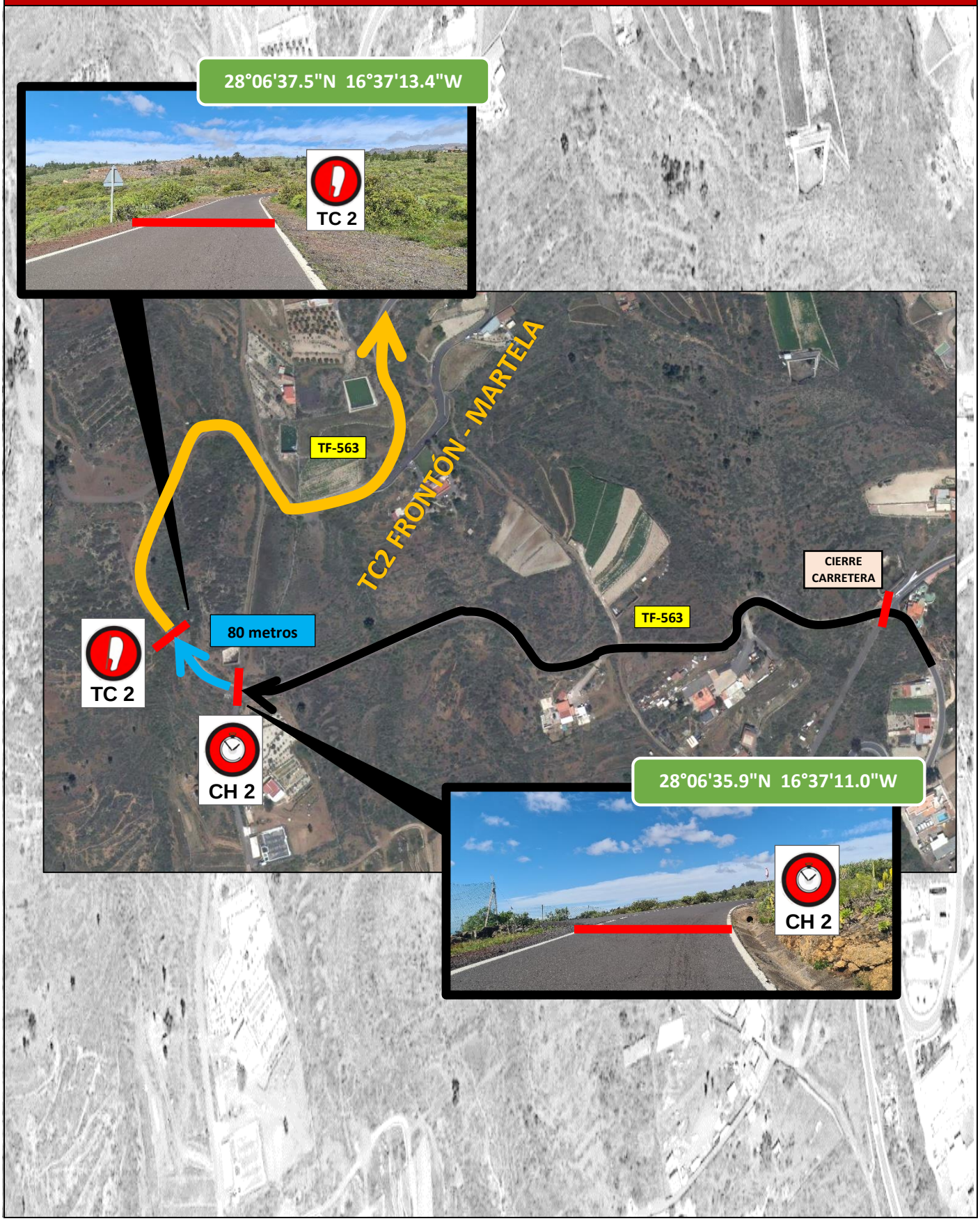

CONTROL DE LLEGADA Y CONTROL STOP

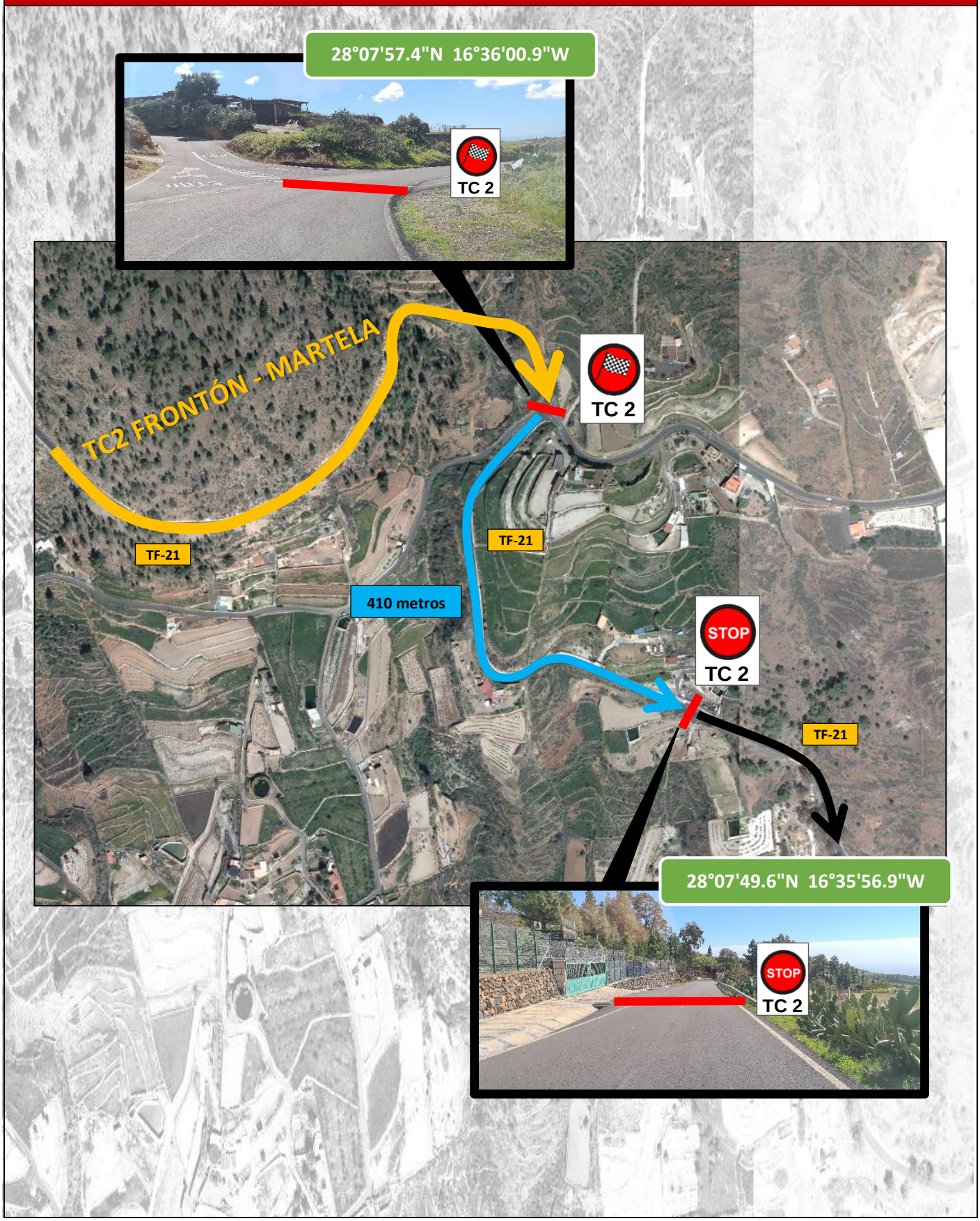

MAPA TC

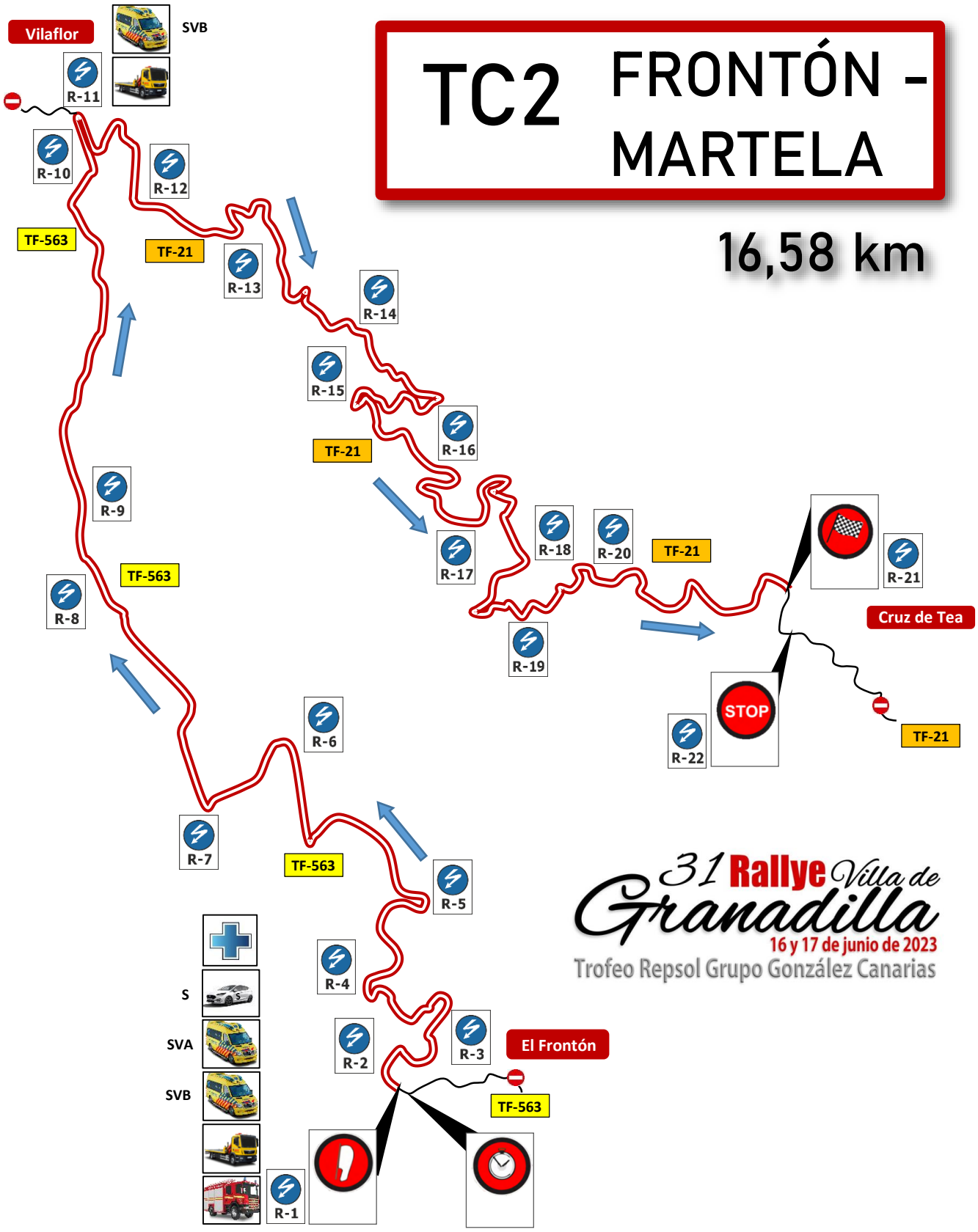
TC2 FRONTÓN - MARTELA
16,58 km
Vilaflor
SVB
R-11
R-10
R-12
TF-563
TF-21
R-13
R-14
R-15
R-16
TF-21
R-9
R-17
R-18
R-20
TF-21
R-21
Cruz de Tea
TF-563
R-8
R-19
STOP
R-22
TF-21
R-6
R-7
TF-563
R-5
R-4
S
SVA
SVB
R-2
R-3
El Frontón
TF-563
R-1
31 Rallye Villa de Granadilla
16 y 17 de junio de 2023
Trofeo Repsol Grupo González Canarias

Sección 1	TC 2 FRONTÓN-MARTELA	→	CH 3 La Cisnera	Distancia 51,99	Tiempo 65min	Km/h 47,99	Sector 3

Distancia Total	Distancia Parcial	DIRECCIÓN	INFORMACIONES	Kms. Regresivos
00,00	00,00	TF-563 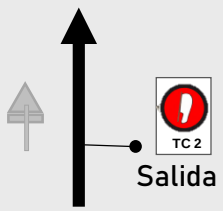 1 16,58	28°06'37.5"N 16°37'13.4"W Salida TC 2 FRONTÓN-MARTELA TC 2 R-1 SVA,SVB	51,99
00,14	00,14	TF-563 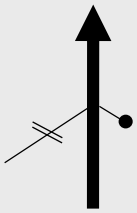 2 16,44	28°06'41.8"N 16°37'13.6"W R-2	51,85
00,37	00,23	TF-563 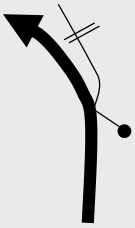 3 16,21	28°06'41.7"N 16°37'06.9"W R-3	51,62
01,39	01,02	TF-563 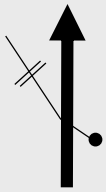 4 15,19	28°06'54.5"N 16°37'18.3"W R-4	50,60
02,11	00,72	TF-563 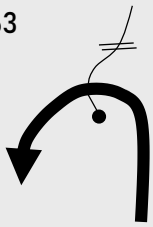 5 14,47	28°07'06.2"N 16°37'08.1"W R-5	49,88
03,43	01,32	TF-563 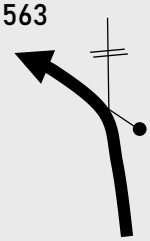 6 13,15	28°07'32.0"N 16°37'31.5"W R-6	48,56

Sección 1	TC 2 FRONTÓN-MARTELA	→	CH 3 La Cisnera	Distancia 51,99	Tiempo 65min	Km/h 47,99	Sector 3

Distancia Total	Distancia Parcial	DIRECCIÓN	INFORMACIONES	Kms. Regresivos
04,01	00,58	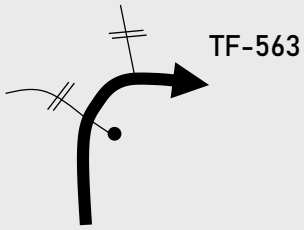 7 12,57	28°07'23.2"N 16°37'47.3"W	47,98
05,44	01,43	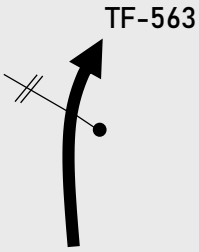 8 11,14	28°08'02.2"N 16°38'08.3"W	46,55
06,39	00,95	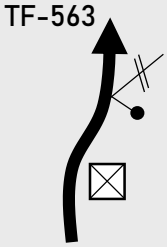 9 10,19	28°08'31.2"N 16°38'07.4"W	45,60
07,46	01,07	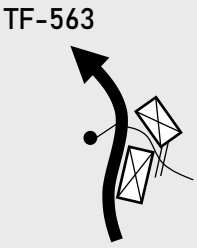 10 9,12	28°09'02.3"N 16°38'06.3"W	44,53
07,72	00,26	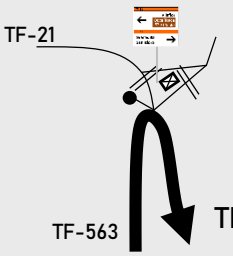 11 8,86	28°09'10.5"N 16°38'08.6"W !!! TF-563 x TF-21 SVB	44,27
08,54	00,82	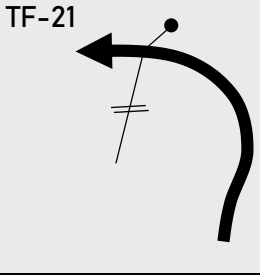 12 8,04	28°08'56.9"N 16°37'57.5"W	43,45

31 Rallye Villa de Granadilla 16 y 17 de junio de 2023 Trofeo Repsol Grupo González Canarias

Sección 1	TC 2 FRONTÓN-MARTELA	→	CH 3 La Cisnera	Distancia 51,99	Tiempo 65min	Km/h 47,99	Sector 3

Distancia Total	Distancia Parcial	DIRECCIÓN	INFORMACIONES	Kms. Regresivos
09,05	00,51	TF-21 13 7,53	28°08'52.6"N 16°37'40.6"W R-13	42,94
10,43	01,38	TF-21 14 6,15	28°08'37.4"N 16°37'18.5"W R-14	41,56
11,60	01,17	TF-21 15 4,98	28°08'28.4"N 16°37'19.3"W R-15	40,39
12,43	00,83	TF-21 16 4,15	28°08'16.1"N 16°37'02.4"W R-16	39,56
13,16	00,73	TF-21 17 3,42	28°08'11.3"N 16°36'57.6"W R-17	38,83
13,89	00,73	TF-21 18 2,69	28°08'02.0"N 16°36'49.8"W R-18	38,10

Sección 1	TC 2 FRONTÓN-MARTELA	→	CH 3 La Cisnera	Distancia 51,99	Tiempo 65min	Km/h 47,99	Sector 3

Distancia Total	Distancia Parcial	DIRECCIÓN	INFORMACIONES	Kms. Regresivos
14,61	00,72	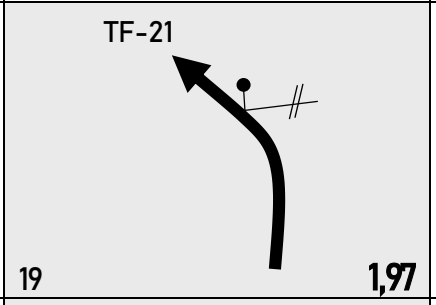	28°07'53.5"N 16°36'49.4"W	37,38
15,30	00,69	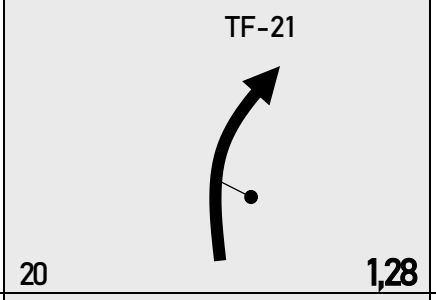	28°08'00.3"N 16°36'31.7"W	36,69
16,58	01,28	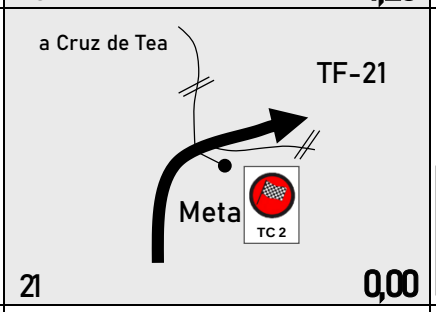	28°07'57.4"N 16°36'00.9"W Meta TC 2 FRONTÓN - MARTELA 	35,41
16,99	00,41	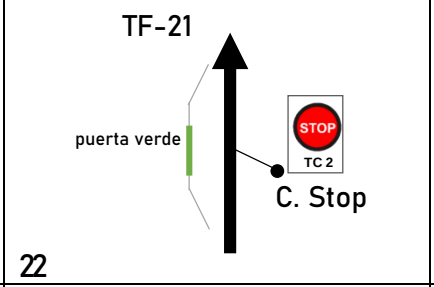	28°07'49.6"N 16°35'56.9"W Control Stop 	35,00
17,61	00,62	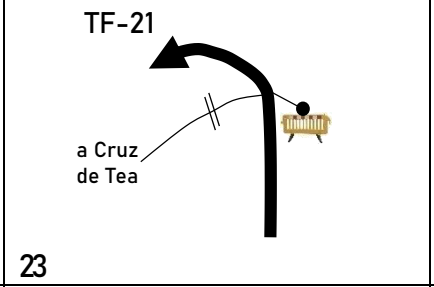	28°07'38.0"N 16°35'43.7"W Corte Carretera	34,38
20,65	03,04	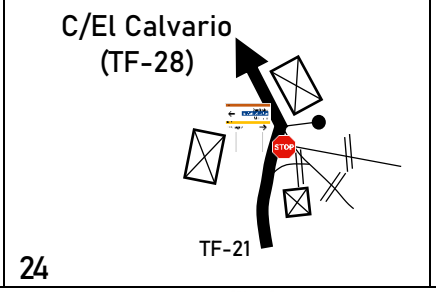	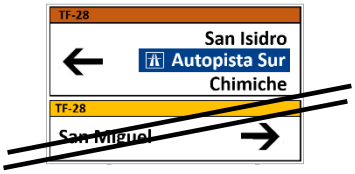	31,34

!!2 110m

31 Rallye Villa de Granadilla 16 y 17 de junio de 2023 Trofeo Repsol Grupo González Canarias

Sección 1	TC 2 FRONTÓN-MARTELA	→	CH 3 La Cisnera	Distancia 51,99	Tiempo 65min	Km/h 47,99	Sector 3

Distancia Total	Distancia Parcial	DIRECCIÓN	INFORMACIONES	Kms. Regresivos
20,76	00,11	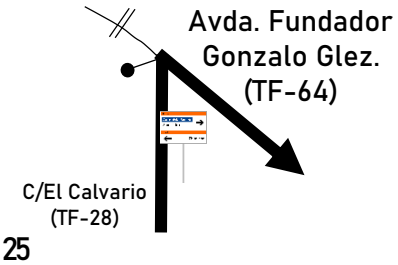 25	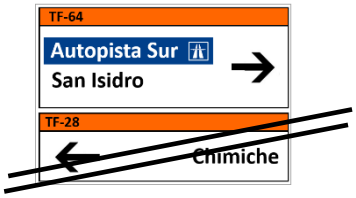	31,23
22,51	01,75	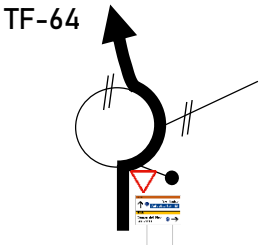 26	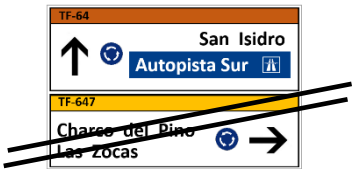	29,48
26,05	03,54	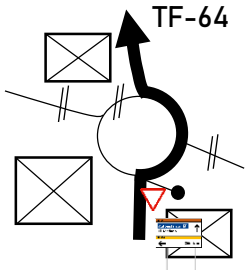 27	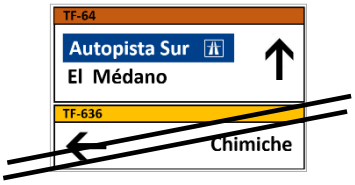	25,94
26,18	00,13	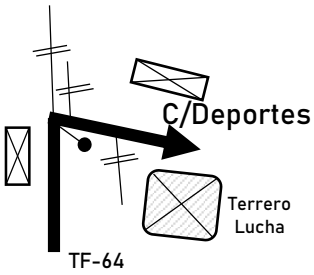 28	Terrero de Lucha *Pollito de la Barriada*	25,81
26,45	00,27	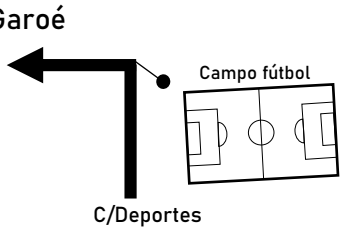 29		25,54
26,89	00,44	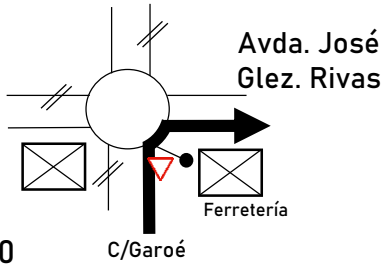 30		25,10

Sección 1	TC 2 FRONTÓN-MARTELA	→	CH 3 La Cisnera	Distancia 51,99	Tiempo 65min	Km/h 47,99	Sector 3

Distancia Total	Distancia Parcial	DIRECCIÓN	INFORMACIONES	Kms. Regresivos
27,10	00,21	C/La Zarza 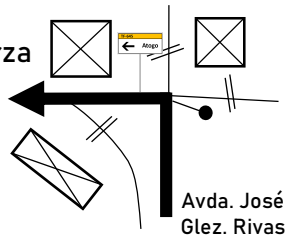 31	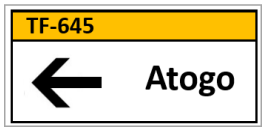	24,89
27,28	00,18	Los Cardones 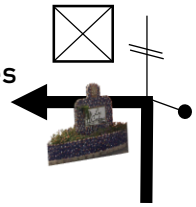 32	Los Cardones	24,71
28,09	00,81	ramal TF-1 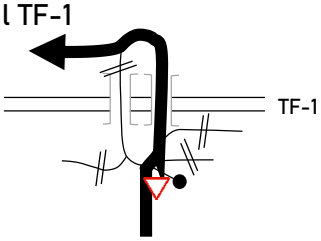 33		23,90
28,96	00,87	acceso TF-1 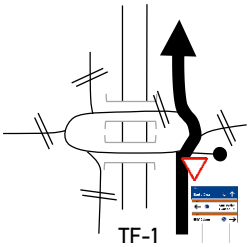 34		23,03
29,33	00,37	TF-1 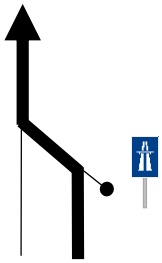 35		22,66
30,85	01,52	TF-1 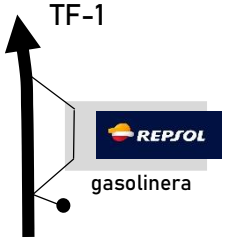 36	REPSOL Chasnera	21,14

31 Rallye Villa de Granadilla 16 y 17 de junio de 2023 Trofeo Repsol Grupo González Canarias

Sección 1	TC 2 FRONTÓN-MARTELA	→	CH 3 La Cisnera	Distancia 51,99	Tiempo 65min	Km/h 47,99	Sector 3

Distancia Total	Distancia Parcial	DIRECCIÓN	INFORMACIONES	Kms. Regresivos
42,67	11,82	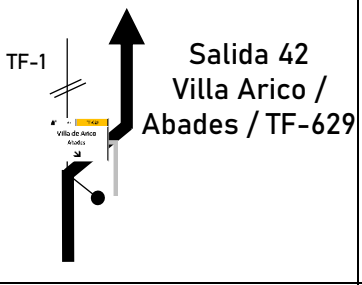 37		09,32
43,02	00,35	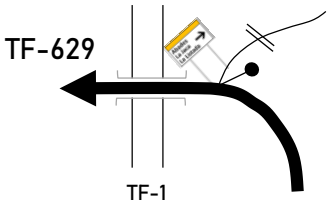 38		08,97
43,13	00,11	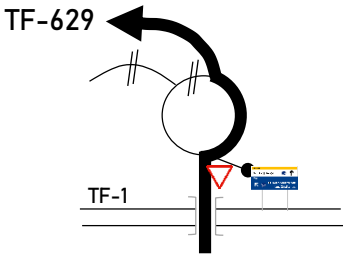 39		08,86
49,75	06,62	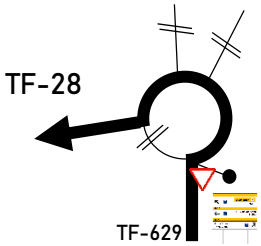 40		02,24
51,52	01,77	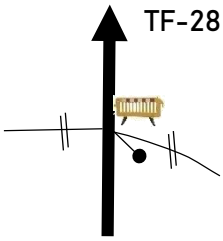 41	28°09'35.9"N 16°30'19.4"W Corte Carretera	00,47
51,99	00,47	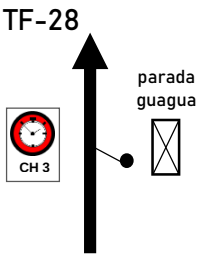 42	28°09'28.5"N 16°30'27.7"W Control Horario 	00,00

Sección 1	TC 2 FRONTÓN-MARTELA	→	CH 3 La Cisnera	Distancia 51,99	Tiempo 65min	Km/h 47,99	Sector 3

Distancia		DIRECCIÓN	INFORMACIONES	Kms. Regresivos
Total	Parcial			
	+3 min 00,24	TF-28 Salida TC 3 gasolinera 43	28°06'37.5"N 16°37'13.4"W Salida TC 3 CISNERA-CHIMICHE TC 3	

31 Rallye Villa de Granadilla
16 y 17 de junio de 2023
Trofeo Repsol Grupo González Canarias

TRAMO CRONOMETRADO

31 Rallye Villa de Granadilla
16 y 17 de junio de 2023
Trofeo Repsol Grupo González Canarias

TC3 CISNERA - CHIMICHE

14,14 km

Interrupción del TC:

En caso de interrupción del TC, nueva hora desde el Control Stop:



Tiempo 20 min
distancia 12,22 km
(36,66 Km/h)

Ruta Alternativa:

En caso de que el tramo sea neutralizado, seguir el recorrido alternativo hasta CH 3A en la página 102

CONTROL HORARIO Y SALIDA

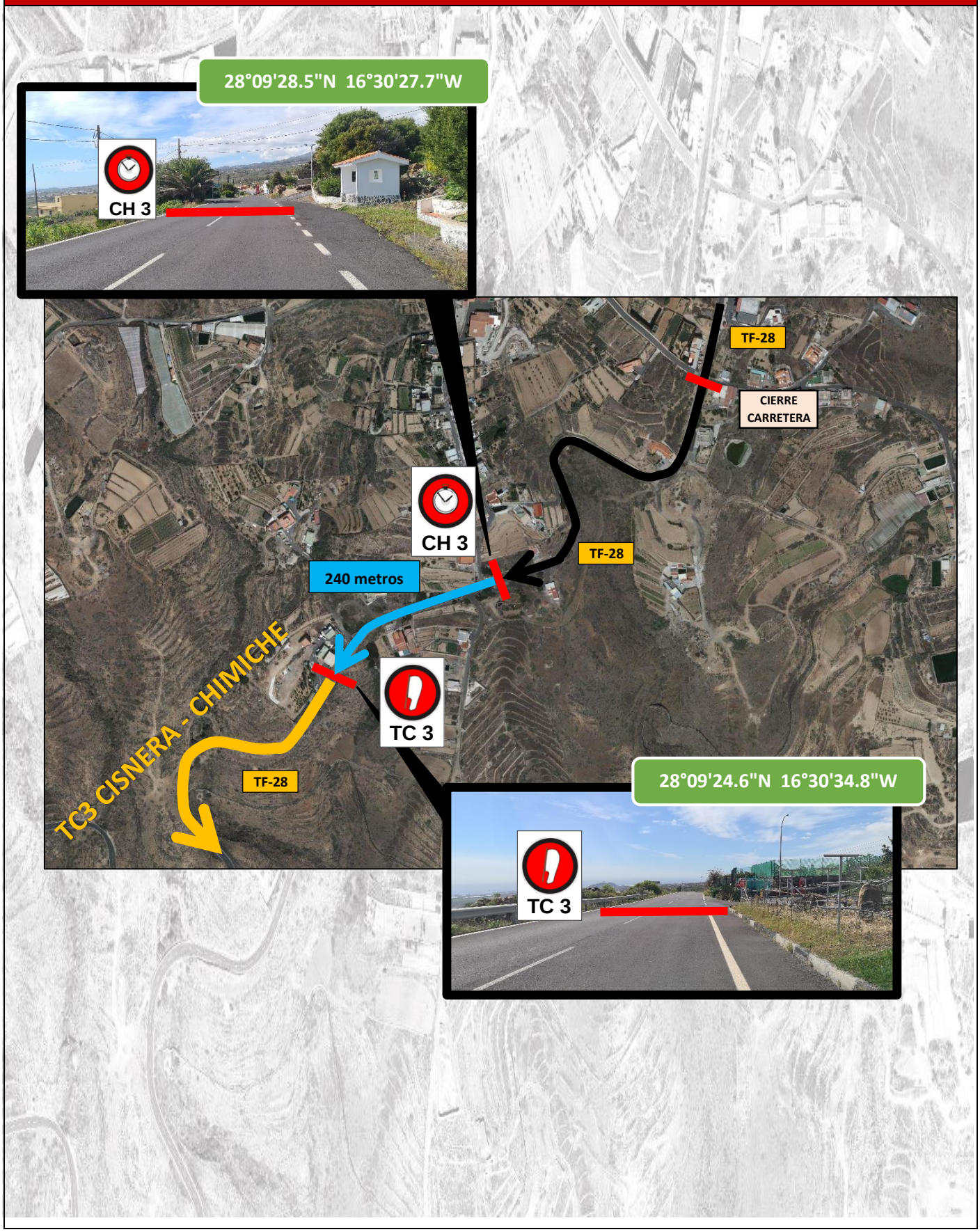

CONTROL DE LLEGADA Y CONTROL STOP

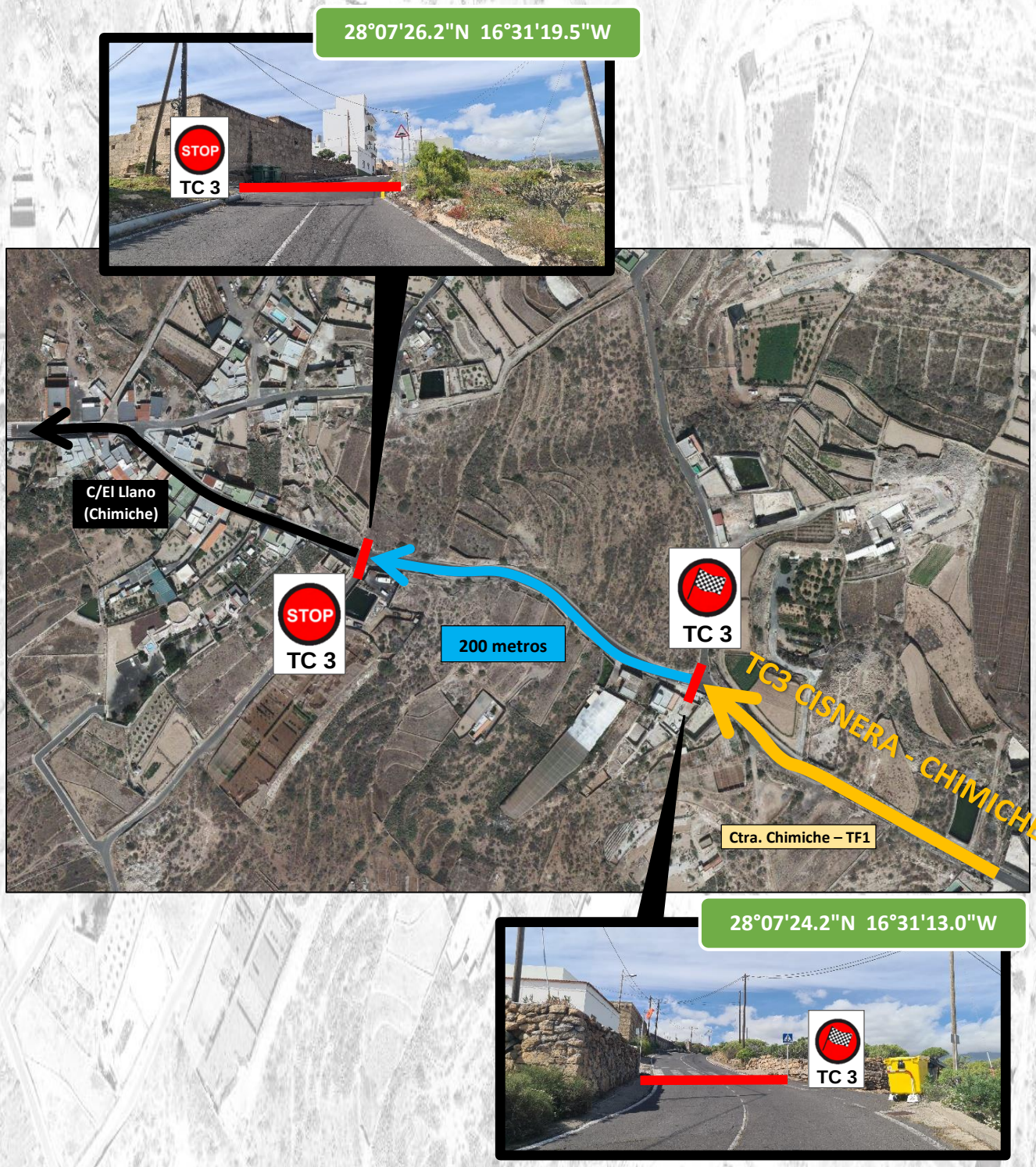

MAPA TC

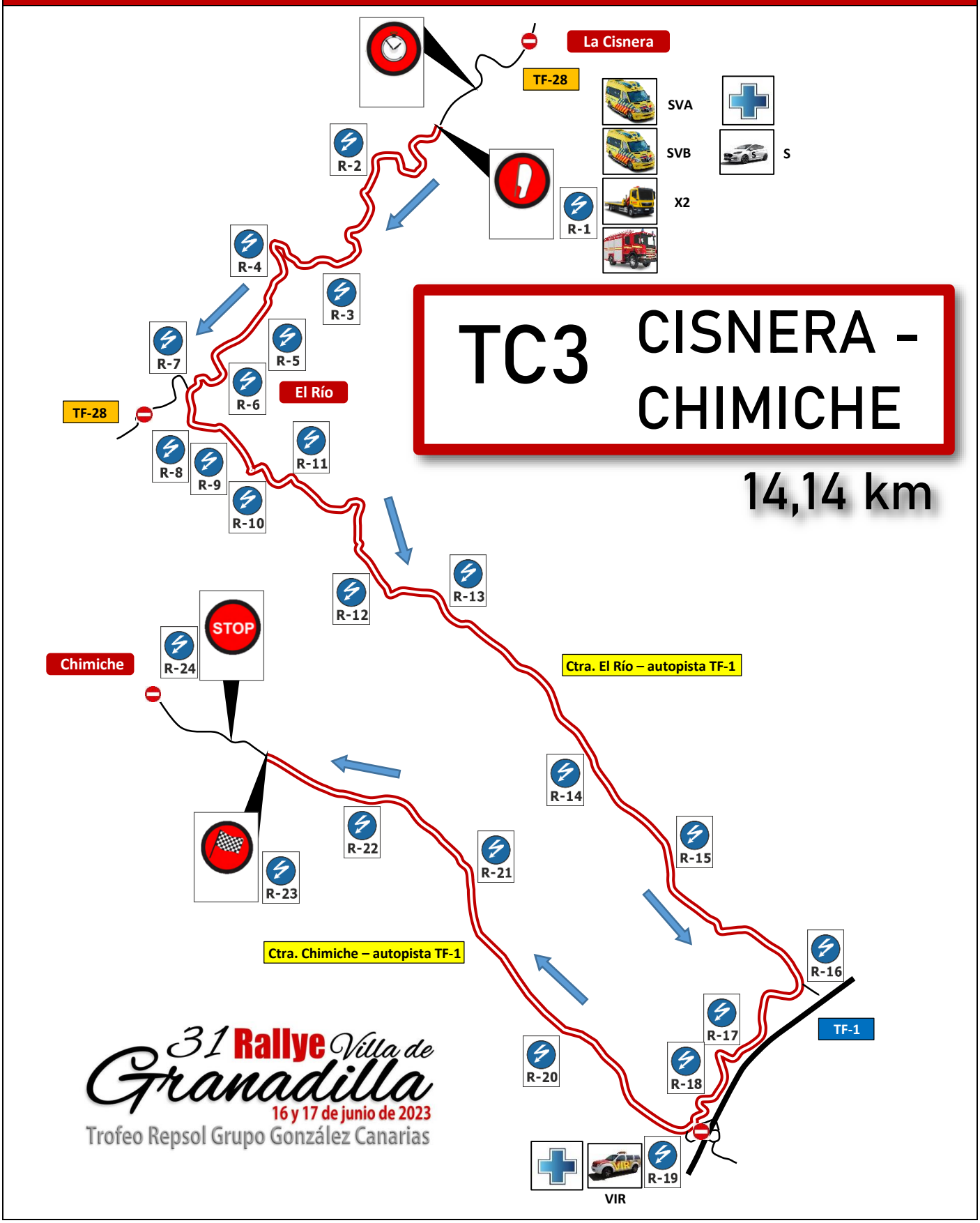
La Cisnera
TF-28
SVA
SVB
S
X2
R-1
R-2
R-3
R-4
R-5
R-6
R-7
R-8
R-9
R-10
R-11
R-12
R-13
R-14
R-15
R-16
R-17
R-18
R-19
R-20
R-21
R-22
R-23
R-24
TF-28
El Río
Chimiche
STOP
Ctra. El Río – autopista TF-1
Ctra. Chimiche – autopista TF-1
TF-1
VIR
TC3 CISNERA - CHIMICHE
14,14 km
31 Rallye Villa de Granadilla
16 y 17 de junio de 2023
Trofeo Repsol Grupo González Canarias

Sección 1	TC 3 CISNERA-CHIMICHE	→	CH 3A ENTRADA ASISTENCIAS	Distancia 26,56	Tiempo 35min	Km/h 45,53	Sector 4

Distancia Total	Distancia Parcial	DIRECCIÓN	INFORMACIONES	Kms. Regresivos
00,00	00,00	TF-28 Salida TC 3 gasolinera 1 14,14	28°09'24.6"N 16°30'34.8"W Salida TC 3 CISNERA-CHIMICHE TC 3 R-1 SVA,SVB	26,56
00,78	00,78	TF-28 2 13,36	28°09'17.4"N 16°30'49.2"W R-2	25,78
01,51	00,73	TF-28 3 12,63	28°08'58.0"N 16°30'56.0"W R-3	25,05
02,14	00,63	TF-28 4 12,00	28°08'57.5"N 16°31'08.8"W R-4	24,42
02,51	00,37	TF-28 C/ La Quinta 5 11,63	28°08'47.0"N 16°31'14.2"W R-5	24,05
02,98	00,47	C/ San Bartolomé plaza TF-28 Iglesia El Río C/ San Bartolomé 6 11,16	28°08'35.8"N 16°31'21.6"W R-6	23,58

Sección 1	TC 3 CISNERA-CHIMICHE	→	CH 3A ENTRADA ASISTENCIAS	Distancia 26,56	Tiempo 35min	Km/h 45,53	Sector 4

Distancia Total	Distancia Parcial	DIRECCIÓN	INFORMACIONES	Kms. Regresivos
03,30	00,32	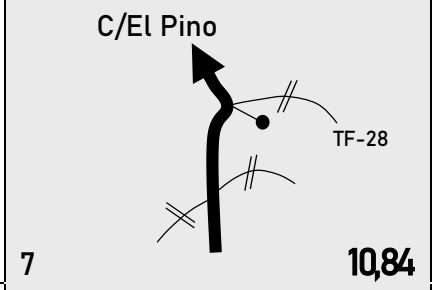	28°08'32.3"N 16°31'29.1"W !!! TF-28 x C/El Pino R-7	23,26
03,46	00,16	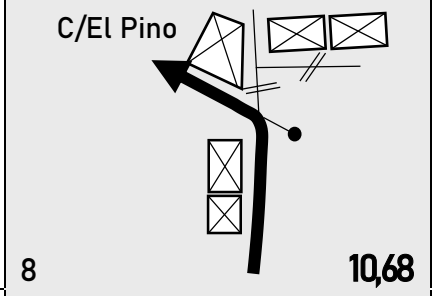	28°08'26.9"N 16°31'28.1"W R-8	23,10
03,63	00,17	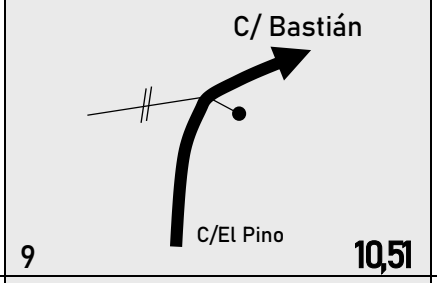	28°08'26.8"N 16°31'22.0"W C/El Pino x C/Bastián R-9	22,93
03,95	00,32	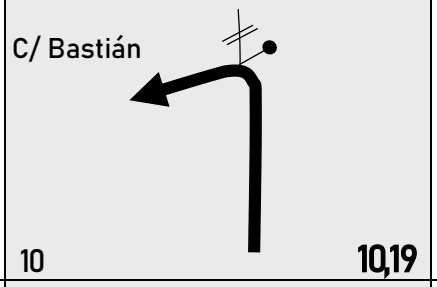	28°08'18.1"N 16°31'15.7"W R-10	22,61
04,27	00,32	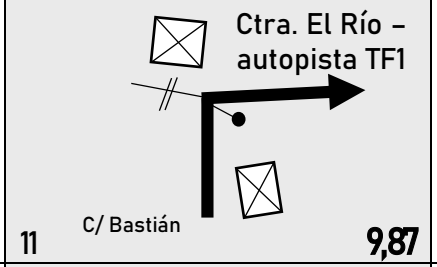	28°08'17.5"N 16°31'07.4"W C/Bastián x Ctra. El Río – TF1 R-11	22,29
05,16	00,89	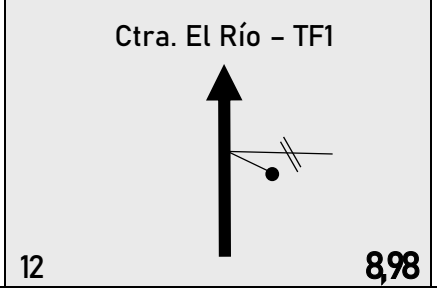	28°08'00.6"N 16°30'51.0"W R-12	21,40

Sección 1	TC 3 CISNERA-CHIMICHE	→	CH 3A ENTRADA ASISTENCIAS	Distancia 26,56	Tiempo 35min	Km/h 45,53	Sector 4

Distancia Total	Distancia Parcial	DIRECCIÓN	INFORMACIONES	Kms. Regresivos
05,72	00,56	Ctra. El Río – TF1 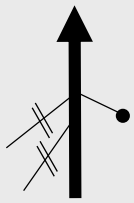 13 8,42	28°07'53.3"N 16°30'35.0"W	20,84
07,18	01,46	Ctra. El Río – TF1 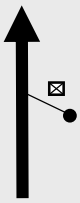 14 6,96	28°07'19.9"N 16°29'59.9"W	19,38
07,92	00,74	Ctra. El Río – TF1 15 6,22	28°07'01.0"N 16°29'44.4"W	18,64
09,08	01,16	Ctra. El Río – TF1 a La Caleta 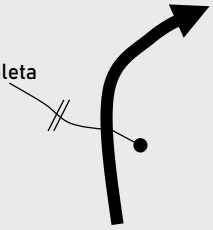 16 5,06	28°06'38.7"N 16°29'16.0"W	17,48
09,64	00,56	Ctra. El Río – TF1  17 4,50	28°06'27.4"N 16°29'27.2"W	16,92
10,05	00,41	Ctra. El Río – TF1 18 4,09	28°06'20.7"N 16°29'33.2"W	16,51

Sección 1	TC 3 CISNERA-CHIMICHE	→	CH 3A ENTRADA ASISTENCIAS	Distancia 26,56	Tiempo 35min	Km/h 45,53	Sector 4

Distancia Total	Distancia Parcial	DIRECCIÓN	INFORMACIONES	Kms. Regresivos
10,46	00,41	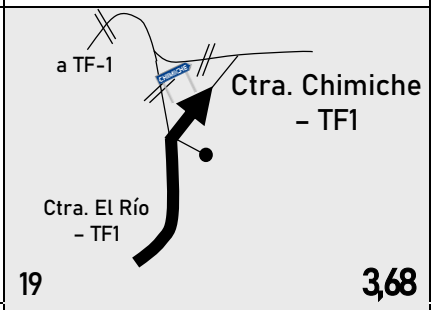	28°06'11.8"N 16°29'40.3"W !!! Ctra. El Río x Ctra. Chimiche 	16,10
10,52	00,06	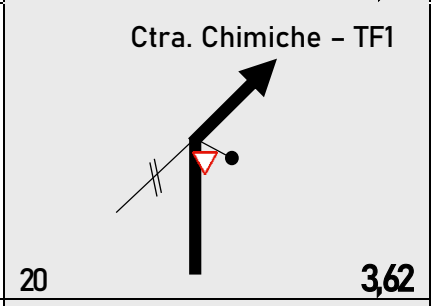	28°06'11.2"N 16°29'42.1"W	16,04
11,48	00,96	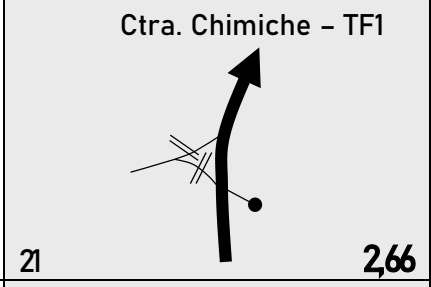	28°06'30.6"N 16°30'07.6"W 	15,08
12,56	01,08	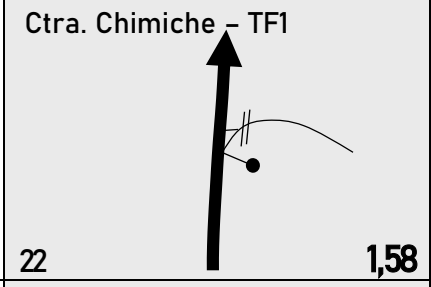	28°06'58.5"N 16°30'28.4"W 	14,00
13,41	00,85	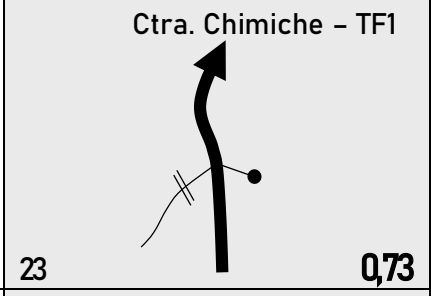	28°07'15.1"N 16°30'49.0"W 	13,15
14,14	00,73	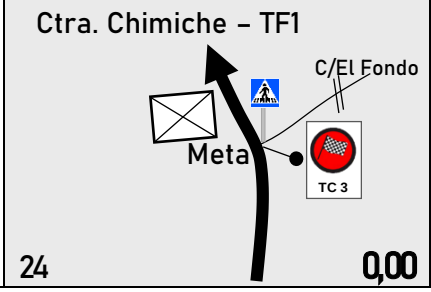	28°07'24.2"N 16°31'13.0"W Meta TC 3 CISNERA - CHIMICHE 	12,42

Sección 1	TC 3 CISNERA-CHIMICHE	→	CH 3A ENTRADA ASISTENCIAS	Distancia 26,56	Tiempo 35min	Km/h 45,53	Sector 4

Distancia Total	Distancia Parcial	DIRECCIÓN	INFORMACIONES	Kms. Regresivos
14,34	00,20	25 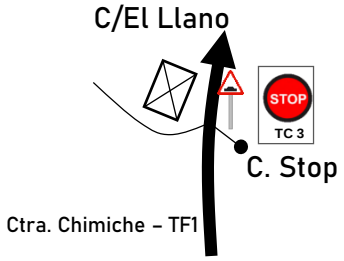	28°07'26.2"N 16°31'19.5"W Control Stop 	12,22
14,65	00,31	26 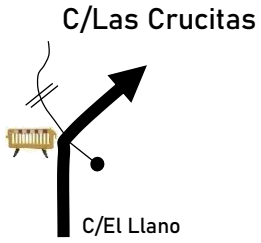	28°07'28.4"N 16°31'30.1"W Corte Carretera	11,91
15,20	00,55	27 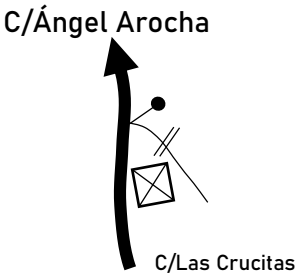		11,36
15,92	00,72	28 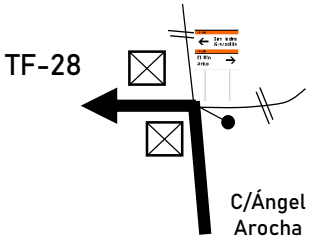	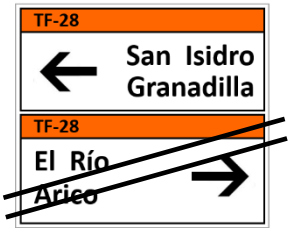	10,64
16,69	00,77	29 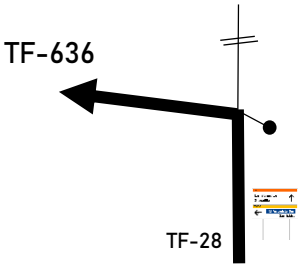		09,87
24,44	07,75	30 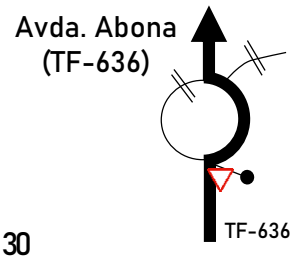		02,12

Sección 1	TC 3 CISNERA-CHIMICHE	→	CH 3A ENTRADA ASISTENCIAS	Distancia 26,56	Tiempo 35min	Km/h 45,53	Sector 4

Distancia Total	Distancia Parcial	DIRECCIÓN	INFORMACIONES	Kms. Regresivos
25,33	00,89	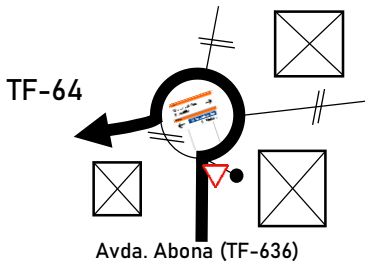 31	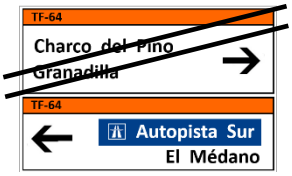	01,23
25,48	00,15	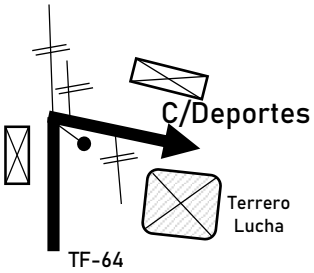 32	Terrero de Lucha *Pollito de la Barriada*	01,08
25,75	00,27	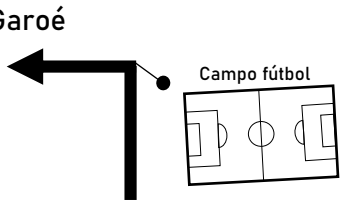 33		00,81
26,19	00,44	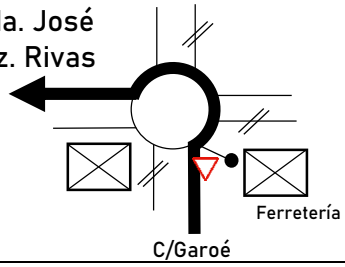 34		00,37
26,42	00,23	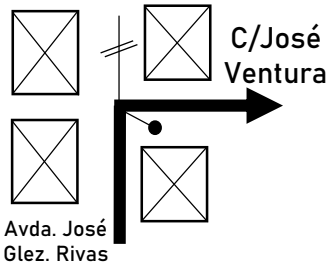 35		00,14
26,56	00,14	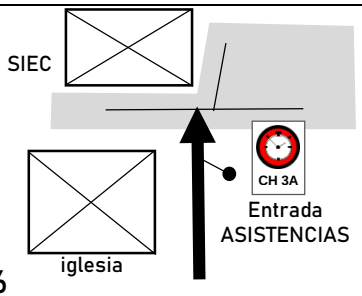 36	28°04'39.6"N 16°33'32.0"W Entrada Asistencias CH 3A	00,00

31 Rallye Villa de Granadilla
16 y 17 de junio de 2023
Trofeo Repsol Grupo González Canarias

2º SECCIÓN

Sección 2	CH 3B SALIDA ASISTENCIAS	→	CH 4 Atogo	Distancia 0,98	Tiempo 15min	Km/h 3,92	Sector 5

Distancia Total	Distancia Parcial	DIRECCIÓN	INFORMACIONES	Kms. Regresivos
00,00	00,00	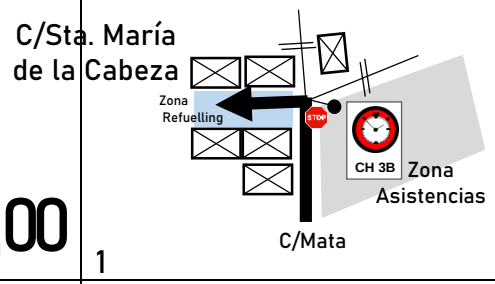 1	28°04'37.5"N 16°33'33.7"W Salida Asistencias 	00,98
00,16	00,16	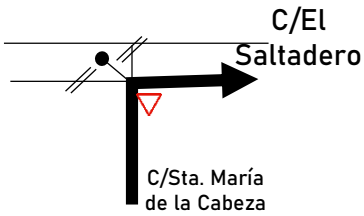 2		00,82
00,30	00,14	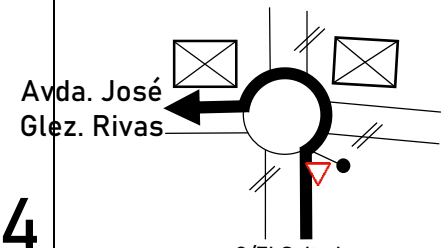 3		00,68
00,54	00,24	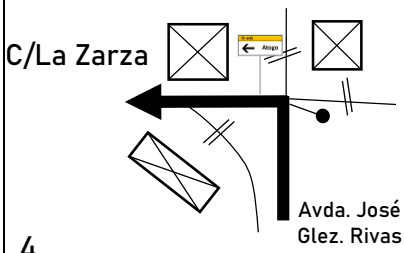 4	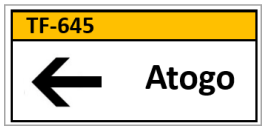	00,44
00,73	00,19	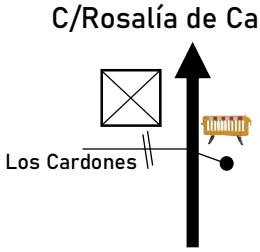 5	28°04'32.4"N 16°33'51.0"W Corte Carretera	00,25
00,98	00,25	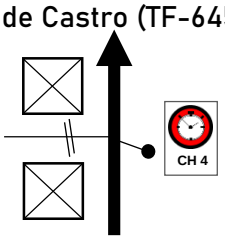 6	28°04'28.8"N 16°33'58.9"W Control Horario 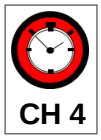	00,00

Sección 2	CH 3B SALIDA ASISTENCIAS	→	CH 4 Atogo	Distancia 0,98	Tiempo 15min	Km/h 3,92	Sector 5

Distancia		DIRECCIÓN	INFORMACIONES	Kms. Regresivos
Total	Parcial			
	+3 min 00,07	TF-645 n°45 Salida 7	28°04'27.2"N 16°34'00.7"W Salida TC 4 ATOGO TC 4	

31 Rallye Villa de Granadilla
16 y 17 de junio de 2023
Trofeo Repsol Grupo González Canarias

TRAMO CRONOMETRADO

31 Rallye Villa de Granadilla
16 y 17 de junio de 2023
Trofeo Repsol Grupo González Canarias

TC4 ATOGO

6,51 km

Interrupción del TC:

En caso de interrupción del TC, nueva hora desde el Control Stop:



Tiempo 25 min
distancia 13,40 km
(32,16 Km/h)

Ruta Alternativa:

En caso de que el tramo sea neutralizado, seguir el recorrido alternativo hasta CH 5 en la página 93

CONTROL HORARIO Y SALIDA

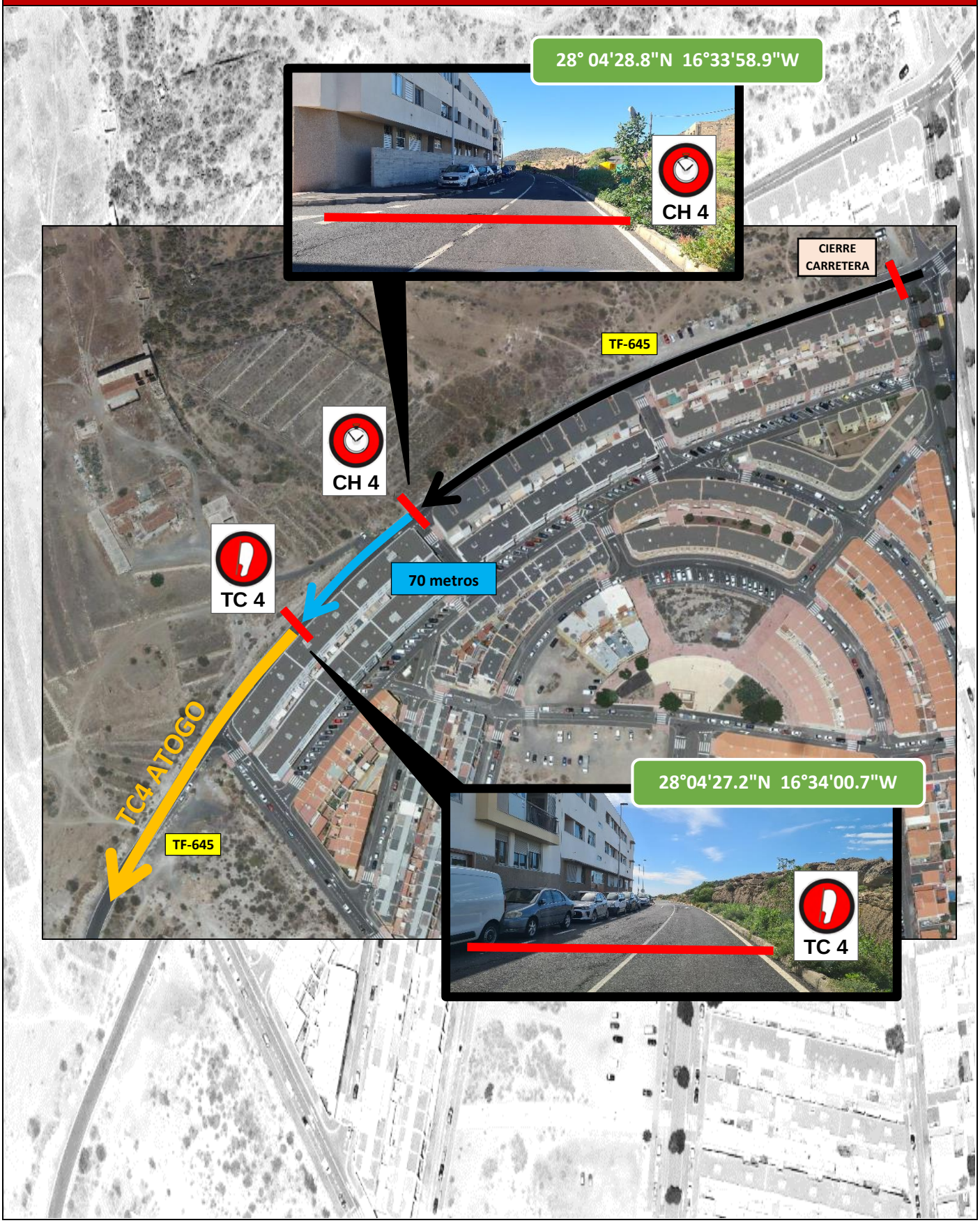

CONTROL DE LLEGADA Y CONTROL STOP

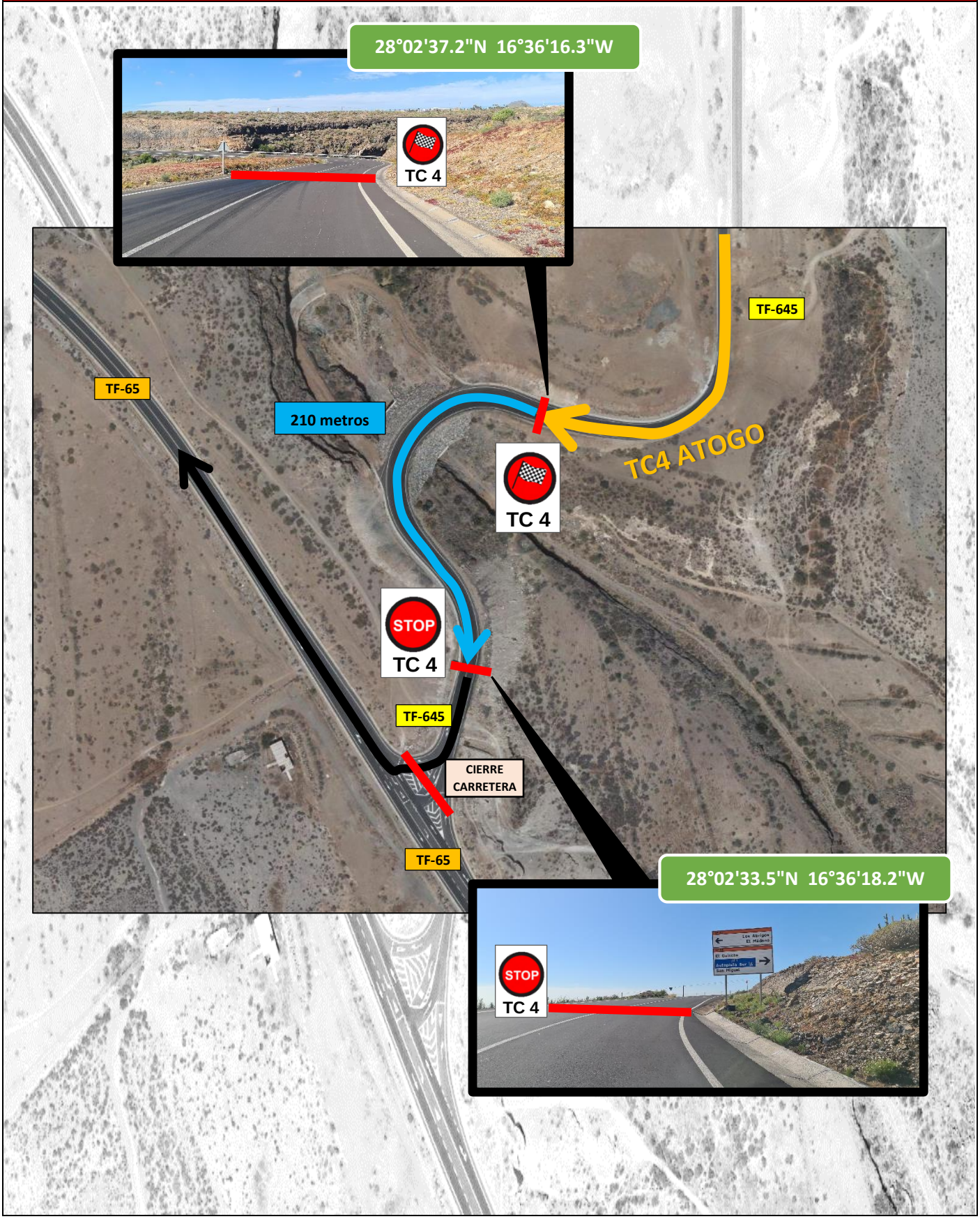

MAPA TC

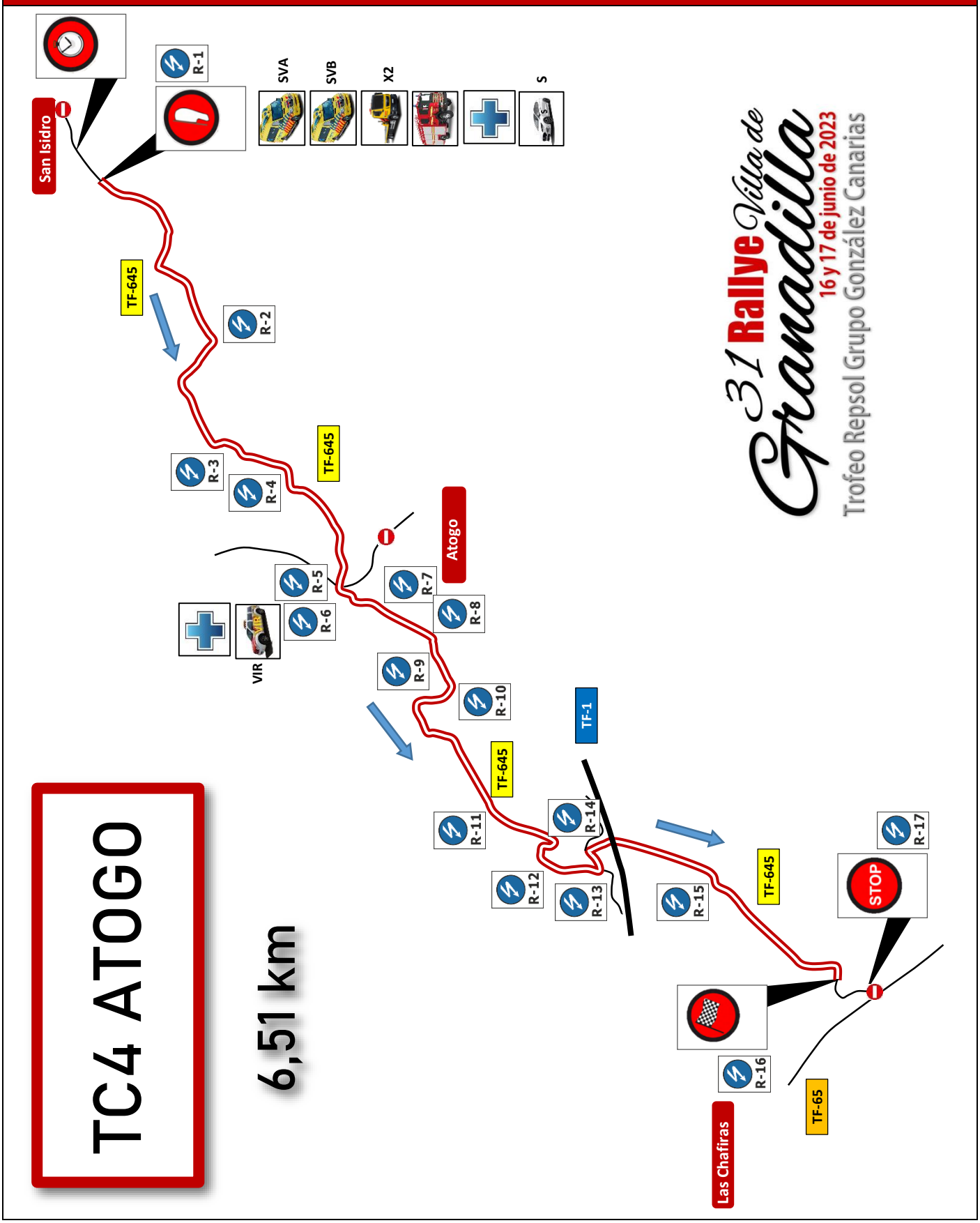
TC4 ATOGO
6,51 km
San Isidro
R-1
SVA
SVB
X2
S
TF-645
R-2
R-3
R-4
TF-645
R-5
R-6
VIR
Atogo
R-7
R-8
R-9
R-10
TF-1
TF-645
R-11
R-12
R-13
R-14
R-15
TF-645
R-16
Las Chafiras
TF-65
STOP
R-17
31 Rallye Villa de Granadilla
16 y 17 de junio de 2023
Trofeo Repsol Grupo González Canarias

Sección 2	TC 4 ATOGO	→	CH 5 Frontón	Distancia 20,12	Tiempo 35min	Km/h 34,49	Sector 6

Distancia Total	Distancia Parcial	DIRECCIÓN	INFORMACIONES	Kms. Regresivos
00,00	00,00	TF-645 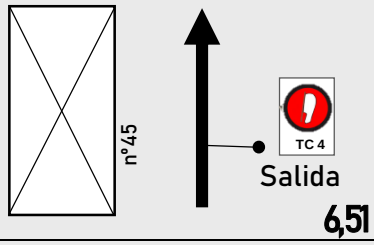	28°04'27.2"N 16°34'00.7"W Salida TC 4 ATOGO TC 4 R-1 SVA,SVB	20,12
01,08	01,08	TF-645	28°04'09.6"N 16°34'29.5"W R-2	19,04
01,73	00,65	TF-645 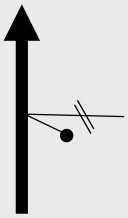	28°04'07.0"N 16°34'46.3"W R-3	18,39
02,11	00,38	TF-645 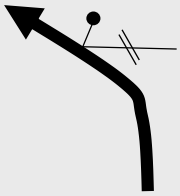	28°03'57.5"N 16°34'53.7"W R-4	18,01
02,65	00,54	TF-645 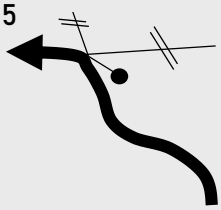	28°03'51.5"N 16°35'09.5"W R-5	17,47
02,73	00,08	TF-645	28°03'49.5"N 16°35'10.9"W R-6	17,39

Sección 2	TC 4 ATOGO	→	CH 5 Frontón	Distancia 20,12	Tiempo 35min	Km/h 34,49	Sector 6

Distancia Total	Distancia Parcial	DIRECCIÓN	INFORMACIONES	Kms. Regresivos
02,92	00,19	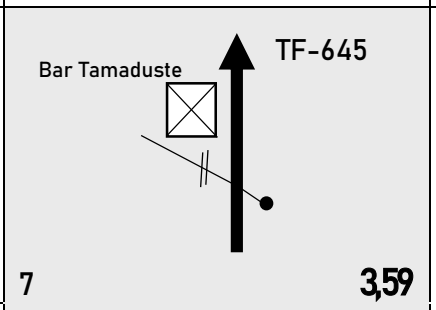	28°03'44.4"N 16°35'13.8"W	17,20
03,08	00,16	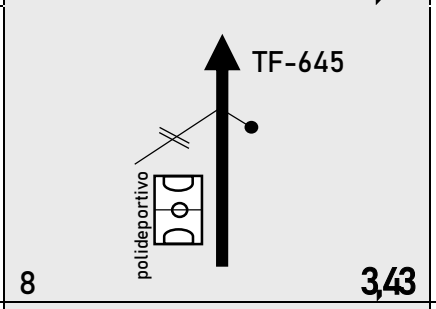	28°03'39.8"N 16°35'16.8"W	17,04
03,30	00,22	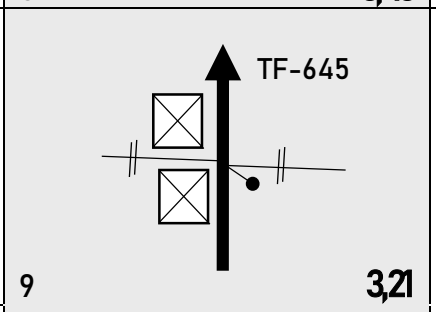	28°03'36.3"N 16°35'23.3"W	16,82
03,44	00,14	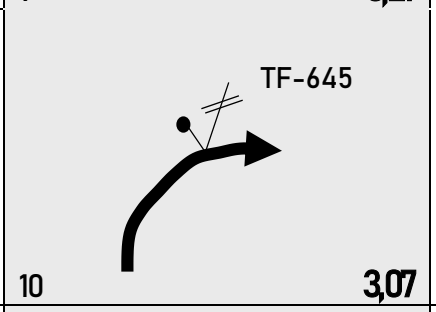	28°03'35.1"N 16°35'27.9"W	16,68
04,15	00,71	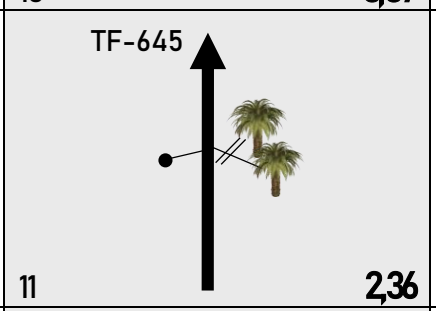	28°03'30.1"N 16°35'44.3"W	15,97
04,80	00,65	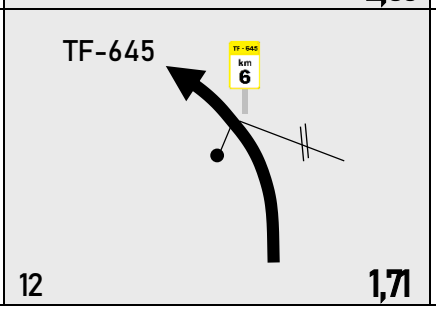	28°03'18.6"N 16°35'57.6"W	15,32

!!2 180m

Sección 2	TC 4 ATOGO	→	CH 5 Frontón	Distancia 20,12	Tiempo 35min	Km/h 34,49	Sector 6

Distancia Total	Distancia Parcial	DIRECCIÓN	INFORMACIONES	Kms. Regresivos
04,98	00,18	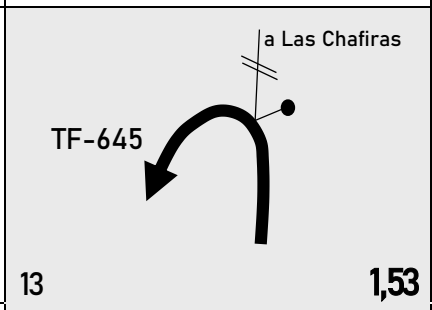	28°03'12.6"N 16°35'57.5"W	15,14
05,08	00,10	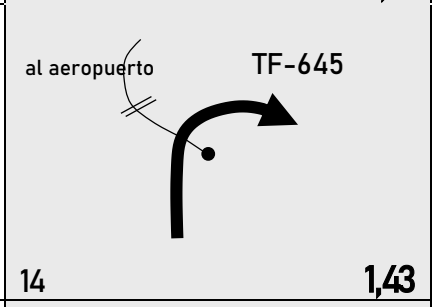	28°03'14.5"N 16°35'54.8"W	15,04
05,71	00,63	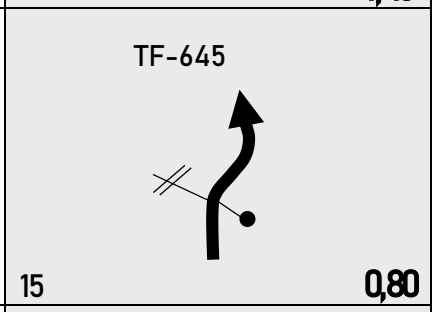	28°02'55.4"N 16°35'58.8"W	14,41
06,51	00,80	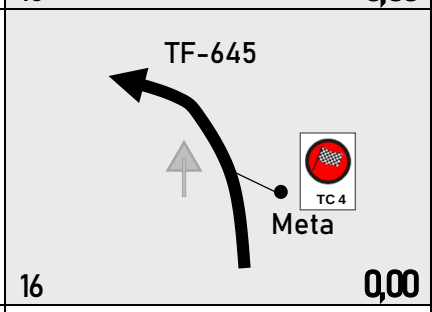	28°02'37.2"N 16°36'16.3"W Meta TC 4 ATOGO	13,61
06,72	00,21	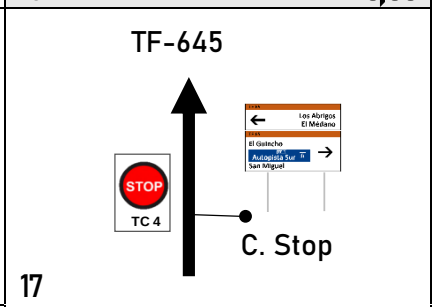	28°02'33.5"N 16°36'18.2"W Control Stop	13,40
06,78	00,06	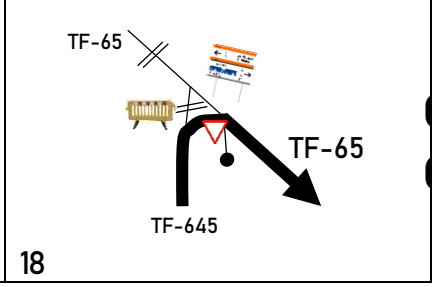	28°02'31.7"N 16°36'18.7"W Corte Carretera 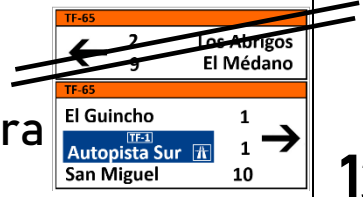	13,34

Sección 2	TC 4 ATOGO	→	CH 5 Frontón	Distancia 20,12	Tiempo 35min	Km/h 34,49	Sector 6

Distancia Total	Distancia Parcial	DIRECCIÓN	INFORMACIONES	Kms. Regresivos
07,94	01,16	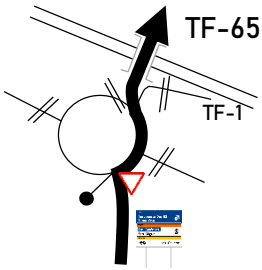 19		12,18
08,12	00,18	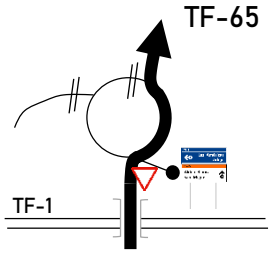 20		12,00
08,67	00,55	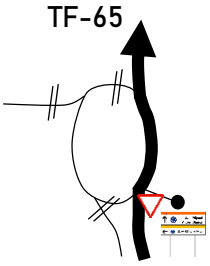 21		11,45
10,55	01,88	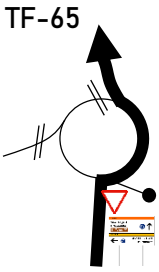 22		09,57
13,08	02,53	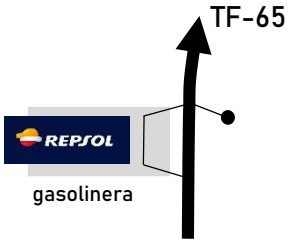 23	REPSOL Las Zocas	07,04
16,90	03,82	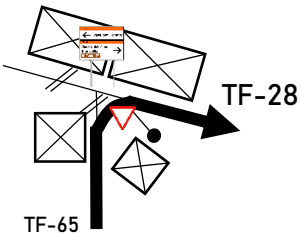 24		03,22

31 Rallye Villa de Granadilla 16 y 17 de junio de 2023 Trofeo Repsol Grupo González Canarias

Sección 2	TC 4 ATOGO	→	CH 5 Frontón	Distancia 20,12	Tiempo 35min	Km/h 34,49	Sector 6

Distancia Total	Distancia Parcial	DIRECCIÓN	INFORMACIONES	Kms. Regresivos
18,09	01,19	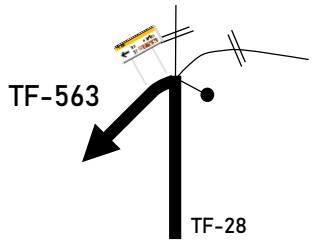 25		02,03
19,51	01,42	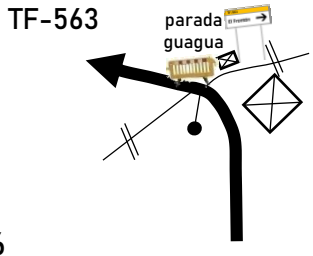 26	28°06'38.3"N 16°36'51.4"W Corte Carretera 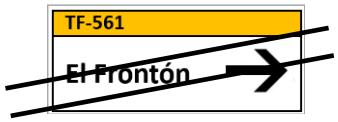	00,61
20,12	00,61	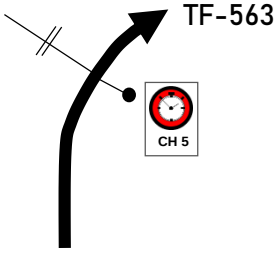 27	28°06'35.9"N 16°37'11.0"W Control Horario 	00,00
	+3 min 00,08	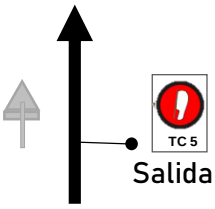 28	28°06'37.5"N 16°37'13.4"W Salida TC 5 FRONTÓN-MARTELA 	

TRAMO CRONOMETRADO

31 Rallye Villa de Granadilla
16 y 17 de junio de 2023
Trofeo Repsol Grupo González Canarias

TC5 FRONTÓN - MARTELA

16,58 km

Interrupción del TC:

En caso de interrupción del TC, nueva hora desde el Control Stop:



Tiempo 45 min
distancia 35,00 km
(46,67 Km/h)

Ruta Alternativa:

En caso de que el tramo sea neutralizado, seguir el recorrido alternativo hasta CH 6 en la página 97

CONTROL HORARIO Y SALIDA

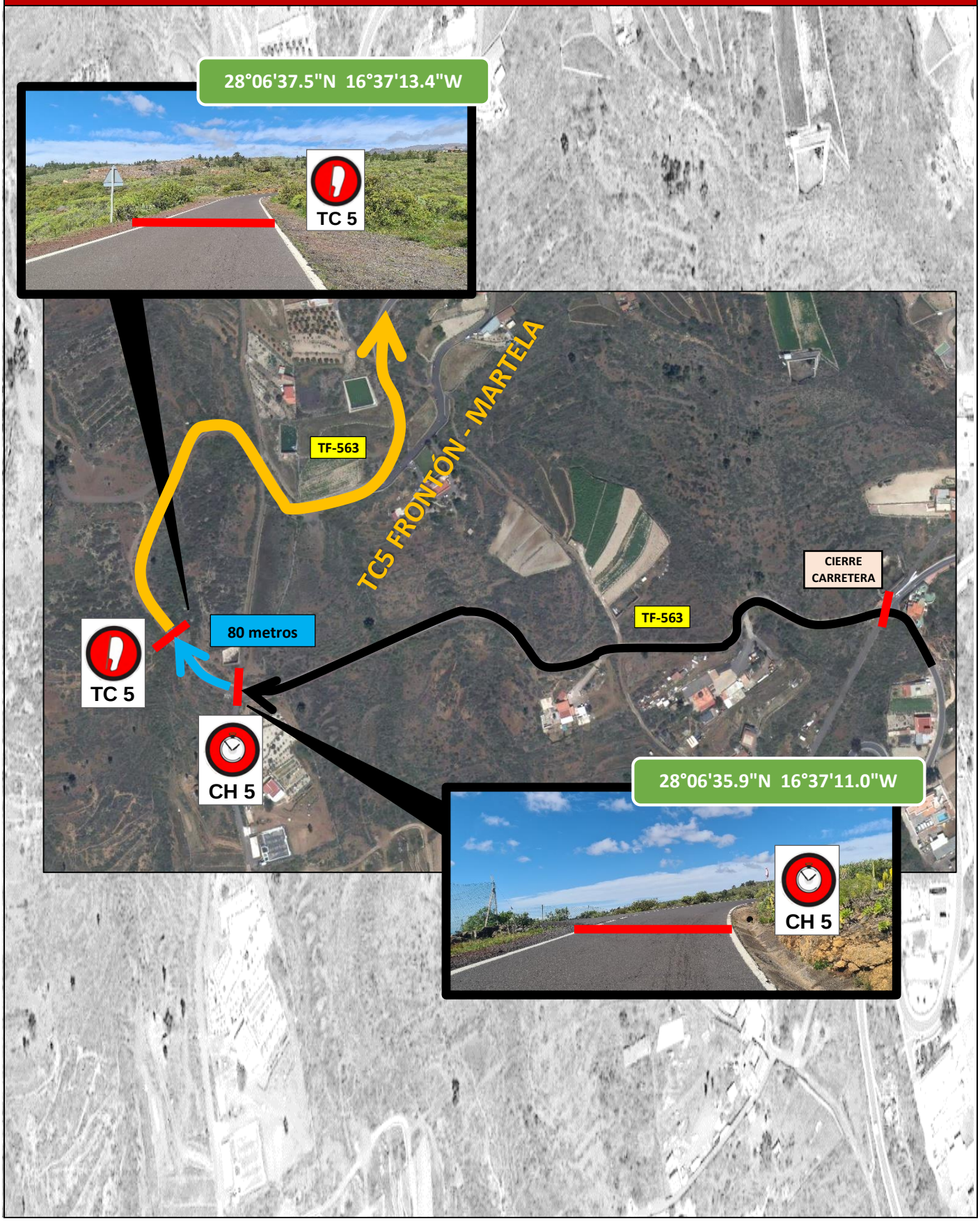

CONTROL DE LLEGADA Y CONTROL STOP

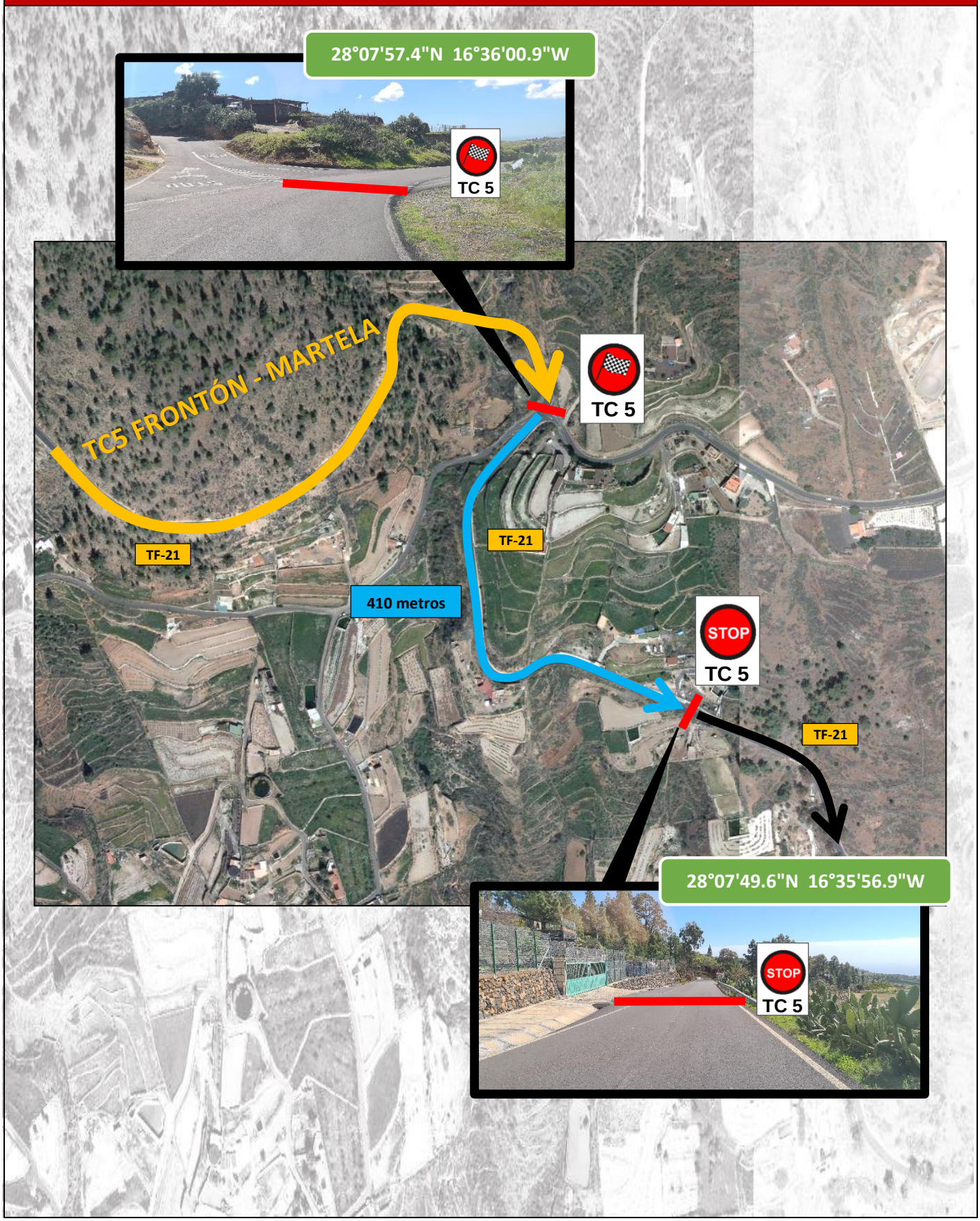

MAPA TC

TC5 FRONTÓN - MARTELA
16,58 km
Vilaflor
SVB
R-11
R-10
R-12
TF-563
TF-21
R-13
R-14
R-15
R-16
TF-21
R-9
R-17
R-18
R-20
TF-21
R-21
Cruz de Tea
TF-563
R-8
R-19
STOP
R-22
TF-21
R-6
R-7
TF-563
R-5
31 Rallye Villa de Granadilla
16 y 17 de junio de 2023
Trofeo Repsol Grupo González Canarias
S
SVA
SVB
R-4
R-2
R-3
El Frontón
TF-563
R-1

Sección 2	TC 5 FRONTÓN-MARTELA	→	CH 6 La Cisnera	Distancia 51,99	Tiempo 65min	Km/h 47,99	Sector 7

Distancia Total	Distancia Parcial	DIRECCIÓN	INFORMACIONES	Kms. Regresivos
00,00	00,00	TF-563 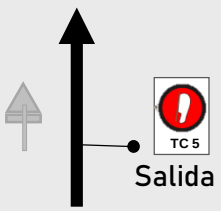 1 16,58	28°06'37.5"N 16°37'13.4"W Salida TC 5 FRONTÓN-MARTELA TC 5 R-1 SVA,SVB	51,99
00,14	00,14	TF-563 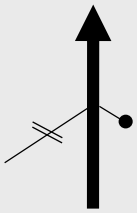 2 16,44	28°06'41.8"N 16°37'13.6"W R-2	51,85
00,37	00,23	TF-563 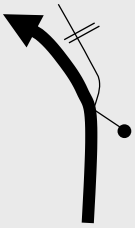 3 16,21	28°06'41.7"N 16°37'06.9"W R-3	51,62
01,39	01,02	TF-563 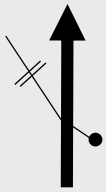 4 15,19	28°06'54.5"N 16°37'18.3"W R-4	50,60
02,11	00,72	TF-563 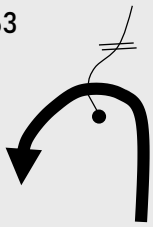 5 14,47	28°07'06.2"N 16°37'08.1"W R-5	49,88
03,43	01,32	TF-563 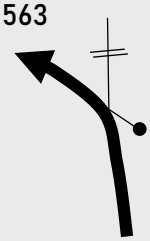 6 13,15	28°07'32.0"N 16°37'31.5"W R-6	48,56

Sección 2	TC 5 FRONTÓN-MARTELA	→	CH 6 La Cisnera	Distancia 51,99	Tiempo 65min	Km/h 47,99	Sector 7

Distancia Total	Distancia Parcial	DIRECCIÓN	INFORMACIONES	Kms. Regresivos
04,01	00,58	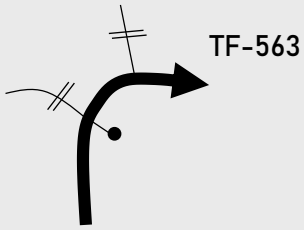 7 12,57	28°07'23.2"N 16°37'47.3"W	47,98
05,44	01,43	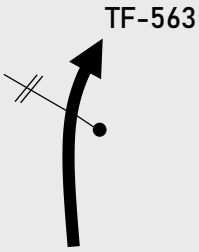 8 11,14	28°08'02.2"N 16°38'08.3"W	46,55
06,39	00,95	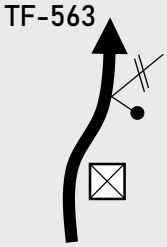 9 10,19	28°08'31.2"N 16°38'07.4"W	45,60
07,46	01,07	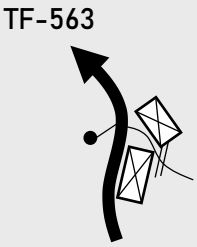 10 9,12	28°09'02.3"N 16°38'06.3"W	44,53
07,72	00,26	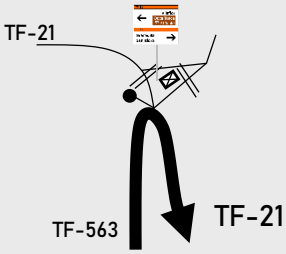 11 8,86	28°09'10.5"N 16°38'08.6"W !!! TF-563 x TF-21 SVB	44,27
08,54	00,82	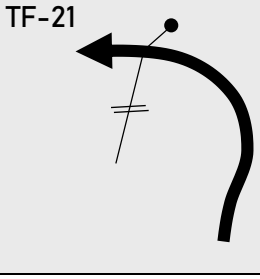 12 8,04	28°08'56.9"N 16°37'57.5"W	43,45

31 Rallye Villa de Granadilla 16 y 17 de junio de 2023 Trofeo Repsol Grupo González Canarias

Sección 2	TC 5 FRONTÓN-MARTELA	→	CH 6 La Cisnera	Distancia 51,99	Tiempo 65min	Km/h 47,99	Sector 7

Distancia Total	Distancia Parcial	DIRECCIÓN	INFORMACIONES	Kms. Regresivos
09,05	00,51	TF-21 13 7,53	28°08'52.6"N 16°37'40.6"W R-13	42,94
10,43	01,38	TF-21 14 6,15	28°08'37.4"N 16°37'18.5"W R-14	41,56
11,60	01,17	TF-21 15 4,98	28°08'28.4"N 16°37'19.3"W R-15	40,39
12,43	00,83	TF-21 16 4,15	28°08'16.1"N 16°37'02.4"W R-16	39,56
13,16	00,73	TF-21 17 3,42	28°08'11.3"N 16°36'57.6"W R-17	38,83
13,89	00,73	TF-21 18 2,69	28°08'02.0"N 16°36'49.8"W R-18	38,10

Sección 2	TC 5 FRONTÓN-MARTELA	→	CH 6 La Cisnera	Distancia 51,99	Tiempo 65min	Km/h 47,99	Sector 7

Distancia Total	Distancia Parcial	DIRECCIÓN	INFORMACIONES	Kms. Regresivos
14,61	00,72	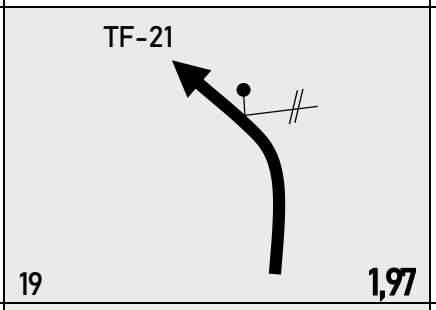	28°07'53.5"N 16°36'49.4"W	37,38
15,30	00,69	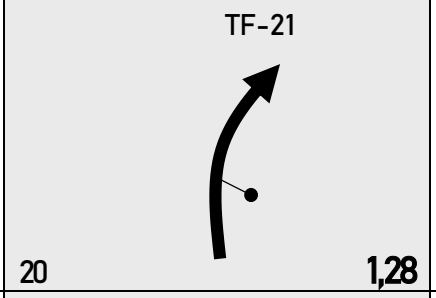	28°08'00.3"N 16°36'31.7"W	36,69
16,58	01,28	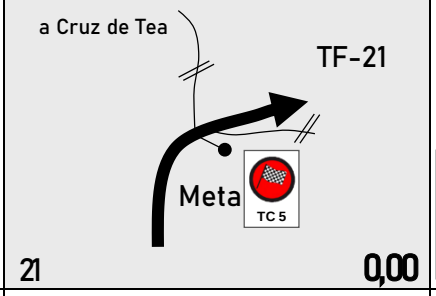	28°07'57.4"N 16°36'00.9"W Meta TC 5 FRONTÓN - MARTELA 	35,41
16,99	00,41	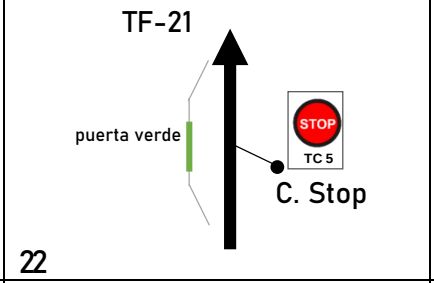	28°07'49.6"N 16°35'56.9"W Control Stop 	35,00
17,61	00,62	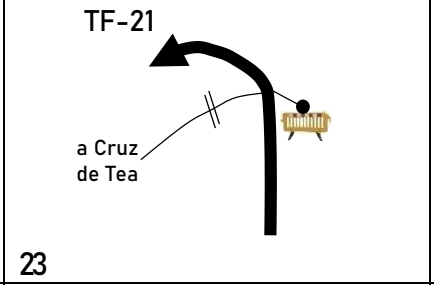	28°07'38.0"N 16°35'43.7"W Corte Carretera	34,38
20,65	03,04	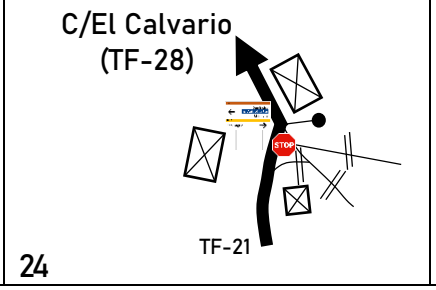	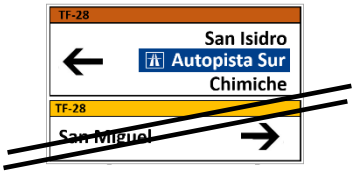	31,34

!!2 110m

31 Rallye Villa de Granadilla 16 y 17 de junio de 2023 Trofeo Repsol Grupo González Canarias

Sección 2	TC 5 FRONTÓN-MARTELA	→	CH 6 La Cisnera	Distancia 51,99	Tiempo 65min	Km/h 47,99	Sector 7

Distancia Total	Distancia Parcial	DIRECCIÓN	INFORMACIONES	Kms. Regresivos
20,76	00,11	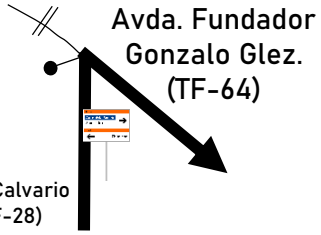 25	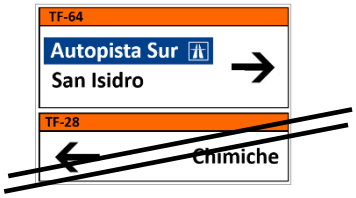	31,23
22,51	01,75	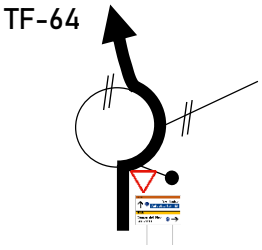 26	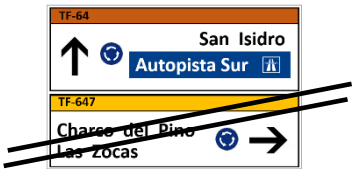	29,48
26,05	03,54	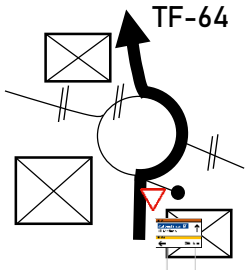 27	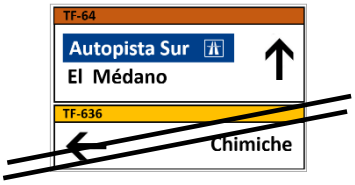	25,94
26,18	00,13	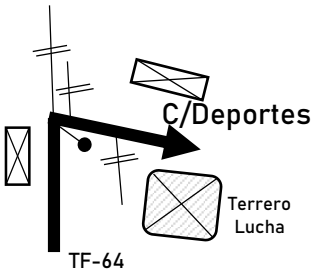 28	Terrero de Lucha *Pollito de la Barriada*	25,81
26,45	00,27	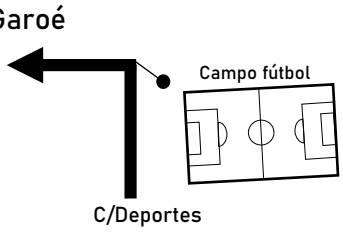 29		25,54
26,89	00,44	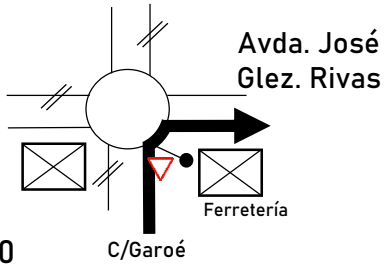 30		25,10

Sección 2	TC 5 FRONTÓN-MARTELA	→	CH 6 La Cisnera	Distancia 51,99	Tiempo 65min	Km/h 47,99	Sector 7

Distancia Total	Distancia Parcial	DIRECCIÓN	INFORMACIONES	Kms. Regresivos
27,10	00,21	C/La Zarza 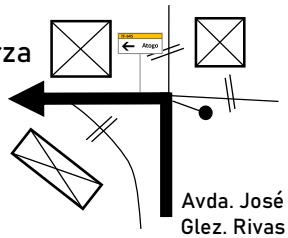 31	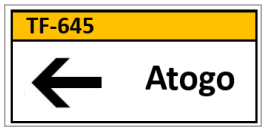	24,89
27,28	00,18	Los Cardones 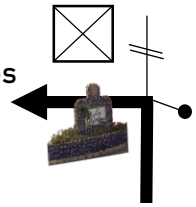 32	Los Cardones	24,71
28,09	00,81	ramal TF-1 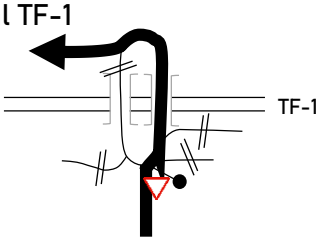 33		23,90
28,96	00,87	acceso TF-1 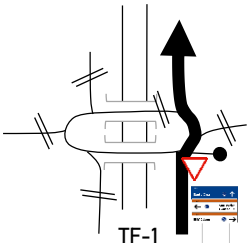 34		23,03
29,33	00,37	TF-1 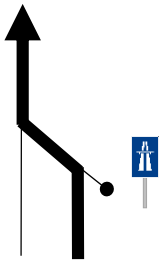 35		22,66
30,85	01,52	TF-1 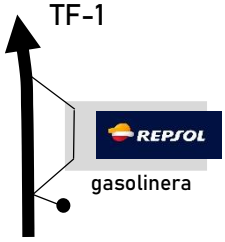 36	REPSOL Chasnera	21,14

Sección 2	TC 5 FRONTÓN-MARTELA	→	CH 6 La Cisnera	Distancia 51,99	Tiempo 65min	Km/h 47,99	Sector 7

Distancia Total	Distancia Parcial	DIRECCIÓN	INFORMACIONES	Kms. Regresivos
42,67	11,82	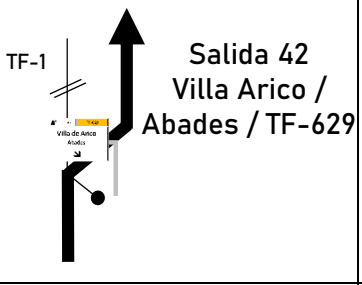 37		09,32
43,02	00,35	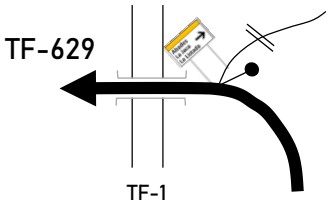 38		08,97
43,13	00,11	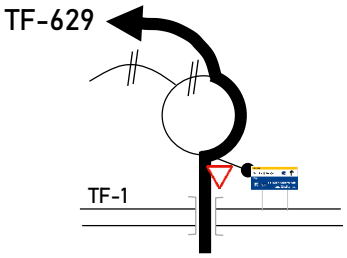 39		08,86
49,75	06,62	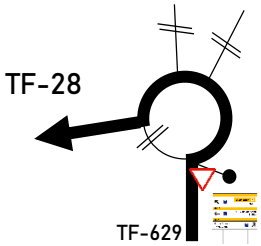 40		02,24
51,52	01,77	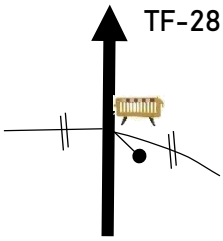 41	28°09'35.9"N 16°30'19.4"W Corte Carretera	00,47
51,99	00,47	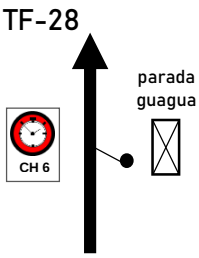 42	28°09'28.5"N 16°30'27.7"W Control Horario 	00,00

Sección 2	TC 5 FRONTÓN-MARTELA	→	CH 6 La Cisnera	Distancia 51,99	Tiempo 65min	Km/h 47,99	Sector 7

Distancia		DIRECCIÓN	INFORMACIONES	Kms. Regresivos
Total	Parcial			
	+3 min 00,24	TF-28 Salida TC 6 gasolinera 43	28°06'37.5"N 16°37'13.4"W Salida TC 6 CISNERA-CHIMICHE TC 6	

31 Rallye Villa de Granadilla
16 y 17 de junio de 2023
Trofeo Repsol Grupo González Canarias

TRAMO CRONOMETRADO

31 Rallye Villa de Granadilla
16 y 17 de junio de 2023
Trofeo Repsol Grupo González Canarias

TC6 CISNERA - CHIMICHE

14,14 km

Interrupción del TC:

En caso de interrupción del TC, nueva hora desde el Control Stop:



Tiempo 20 min
distancia 12,22 km
(36,66 Km/h)

Ruta Alternativa:

En caso de que el tramo sea neutralizado, seguir el recorrido alternativo hasta CH 6A en la página 102

CONTROL HORARIO Y SALIDA

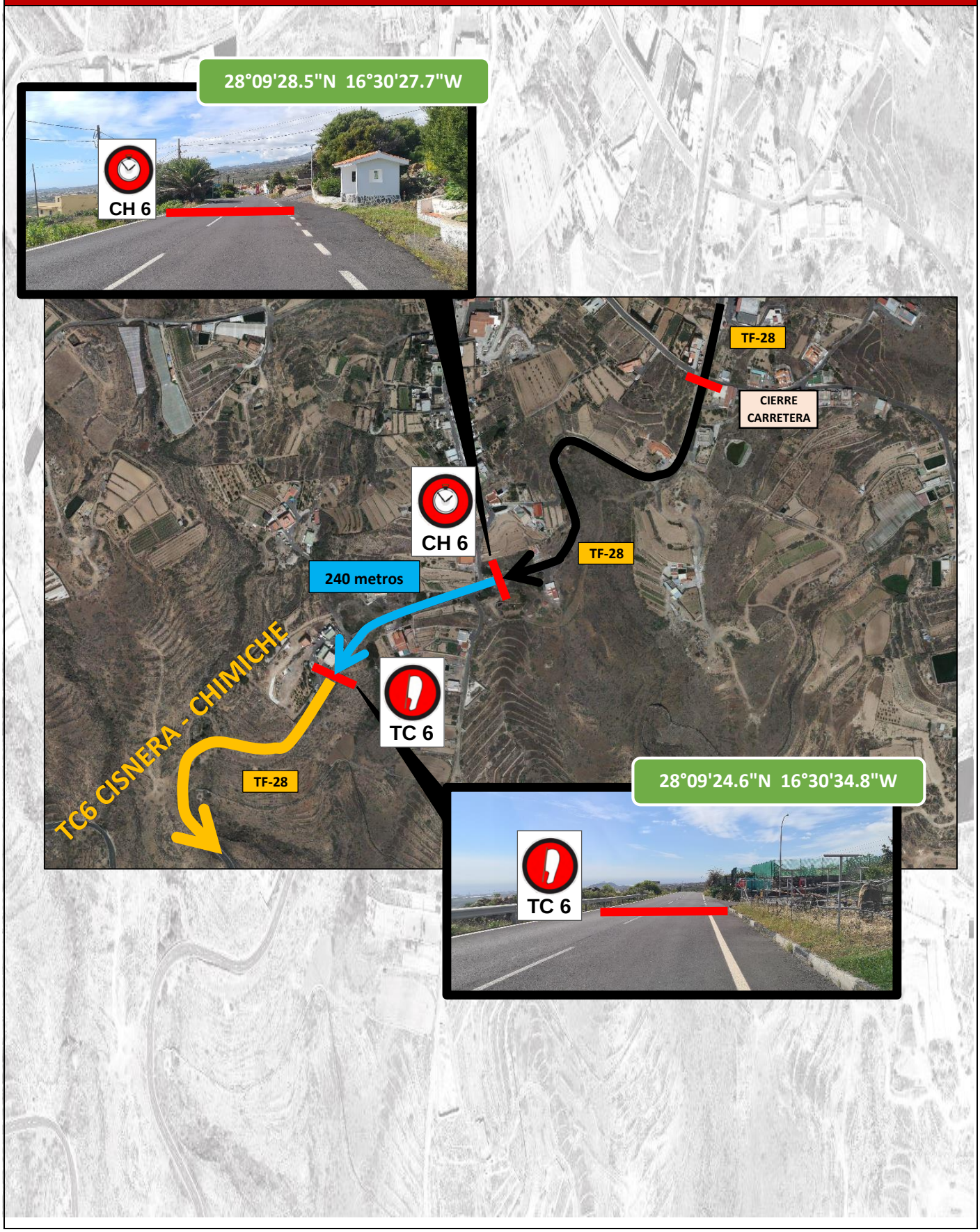

CONTROL DE LLEGADA Y CONTROL STOP

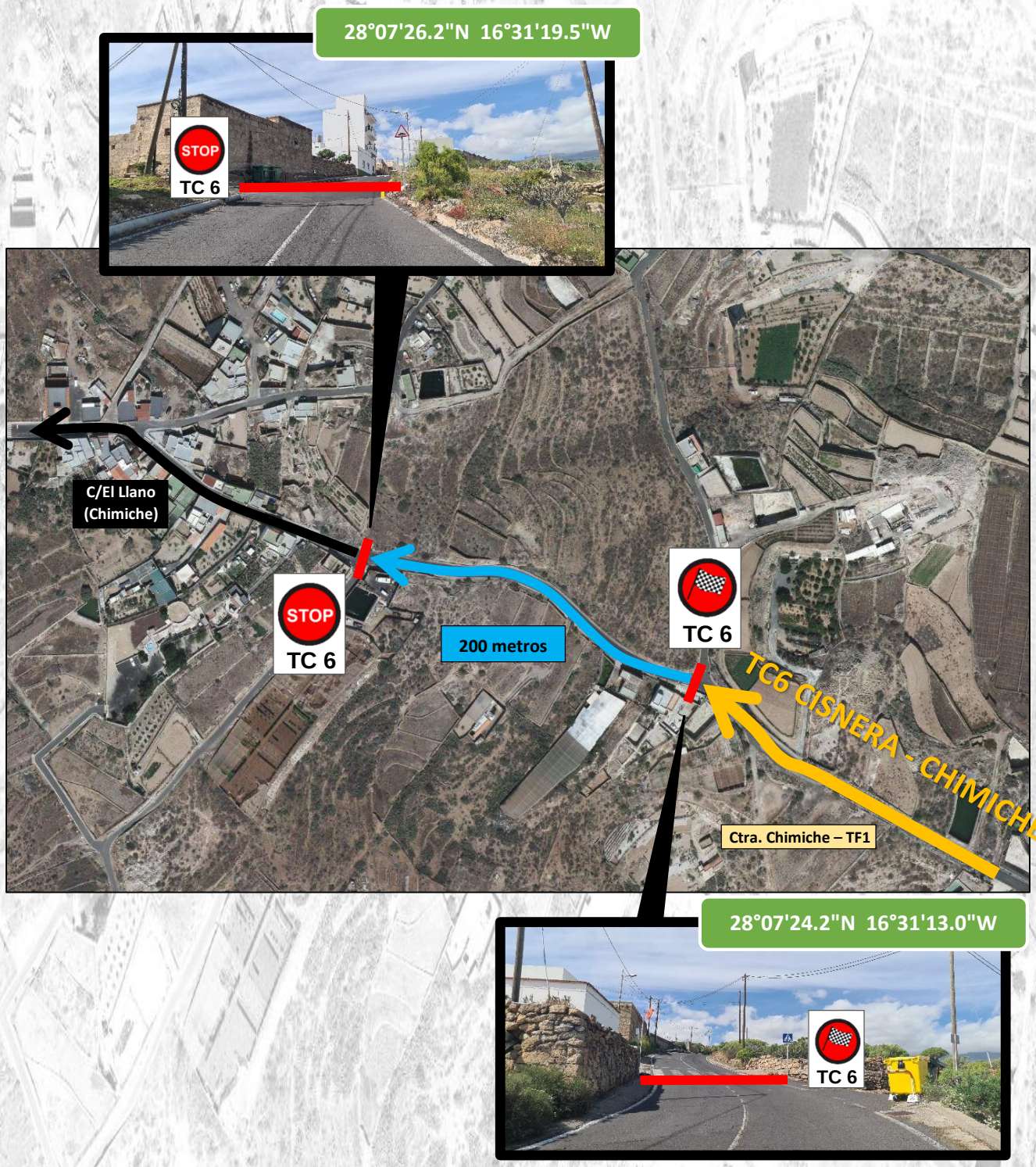

MAPA TC

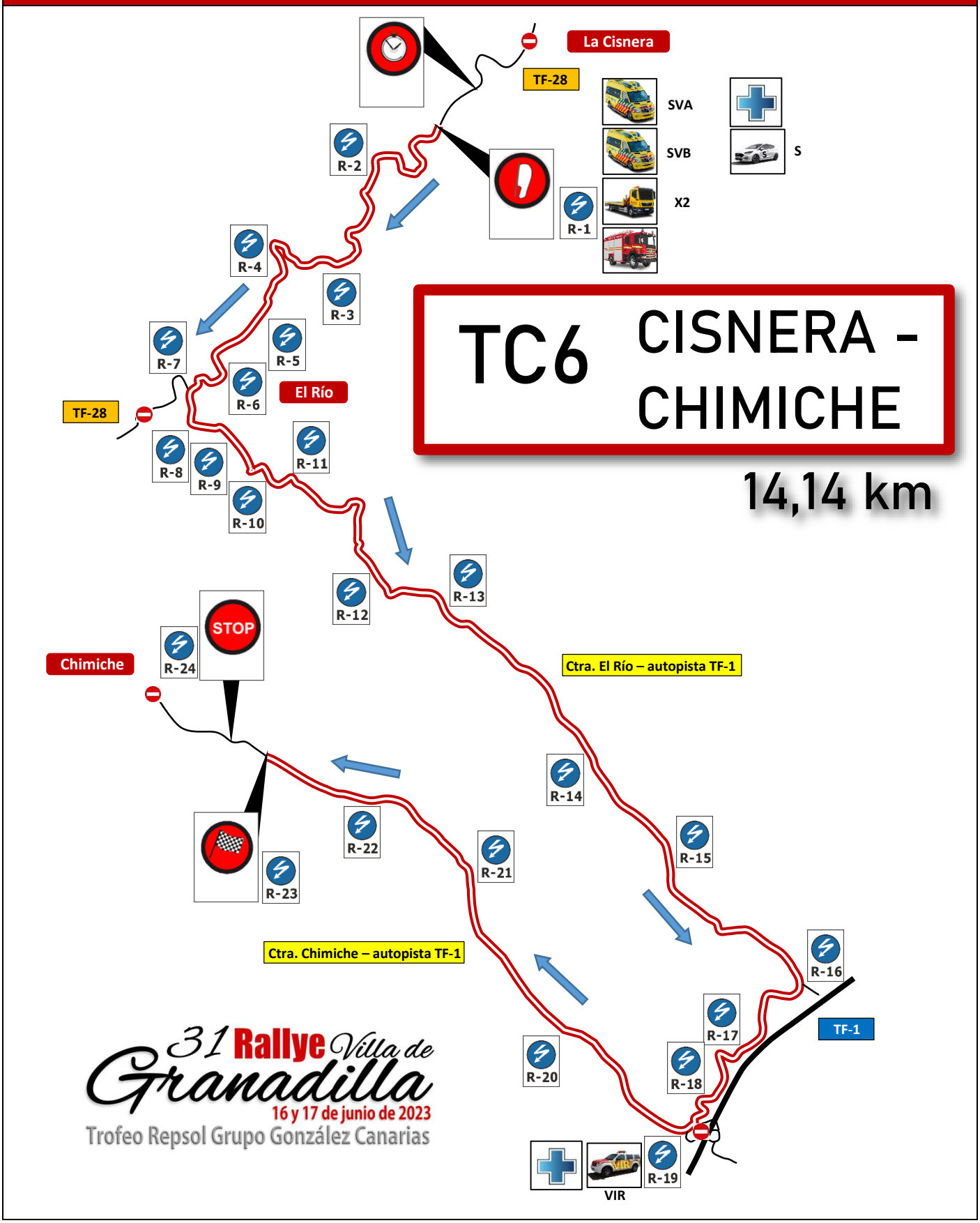
La Cisnera
TF-28
SVA
SVB
S
X2
R-1
R-2
R-3
R-4
R-5
R-6
R-7
R-8
R-9
R-10
R-11
R-12
R-13
R-14
R-15
R-16
R-17
R-18
R-19
R-20
R-21
R-22
R-23
R-24
El Río
TF-28
Chimiche
STOP
Ctra. El Río – autopista TF-1
Ctra. Chimiche – autopista TF-1
TF-1
VIR
TC6
CISNERA - CHIMICHE
14,14 km
31 Rallye Villa de Granadilla
16 y 17 de junio de 2023
Trofeo Repsol Grupo González Canarias

Sección 2	TC 6 CISNERA-CHIMICHE	→	CH 6A ENTRADA ASISTENCIAS	Distancia 26,56	Tiempo 35min	Km/h 45,53	Sector 8

Distancia Total	Distancia Parcial	DIRECCIÓN	INFORMACIONES	Kms. Regresivos
00,00	00,00	TF-28 Salida TC 6 gasolinera 1 — 14,14	28°09'24.6"N 16°30'34.8"W Salida TC 6 CISNERA-CHIMICHE TC 6 · R-1 · SVA,SVB	26,56
00,78	00,78	TF-28 2 — 13,36	28°09'17.4"N 16°30'49.2"W R-2	25,78
01,51	00,73	TF-28 3 — 12,63	28°08'58.0"N 16°30'56.0"W R-3	25,05
02,14	00,63	TF-28 4 — 12,00	28°08'57.5"N 16°31'08.8"W R-4	24,42
02,51	00,37	TF-28 C/ La Quinta 5 — 11,63	28°08'47.0"N 16°31'14.2"W R-5	24,05
02,98	00,47	C/ San Bartolomé plaza TF-28 Iglesia El Río C/ San Bartolomé 6 — 11,16	28°08'35.8"N 16°31'21.6"W R-6	23,58

Sección 2	TC 6 CISNERA-CHIMICHE	→	CH 6A ENTRADA ASISTENCIAS	Distancia 26,56	Tiempo 35min	Km/h 45,53	Sector 8

Distancia Total	Distancia Parcial	DIRECCIÓN	INFORMACIONES	Kms. Regresivos
03,30	00,32	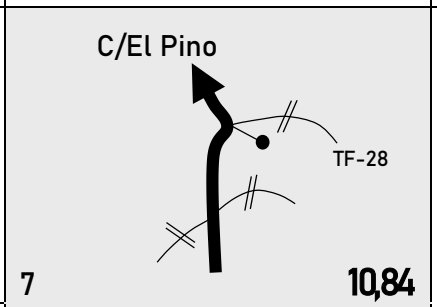	28°08'32.3"N 16°31'29.1"W !!! TF-28 x C/El Pino R-7	23,26
03,46	00,16	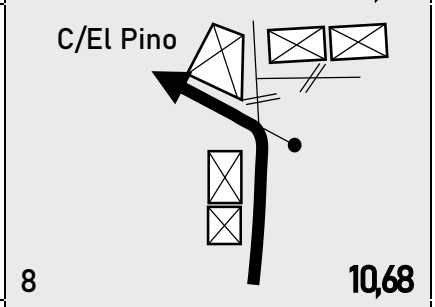	28°08'26.9"N 16°31'28.1"W R-8	23,10
03,63	00,17	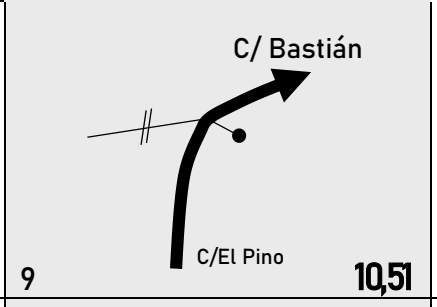	28°08'26.8"N 16°31'22.0"W C/El Pino x C/Bastián R-9	22,93
03,95	00,32	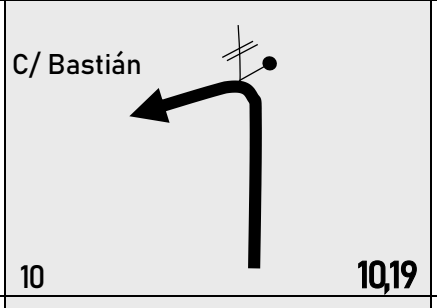	28°08'18.1"N 16°31'15.7"W R-10	22,61
04,27	00,32	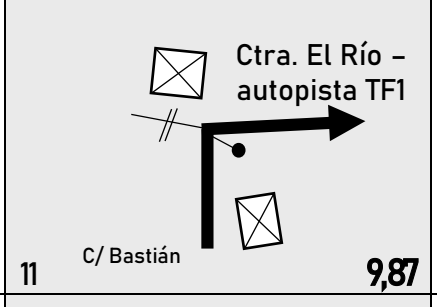	28°08'17.5"N 16°31'07.4"W C/Bastián x Ctra. El Río – TF1 R-11	22,29
05,16	00,89	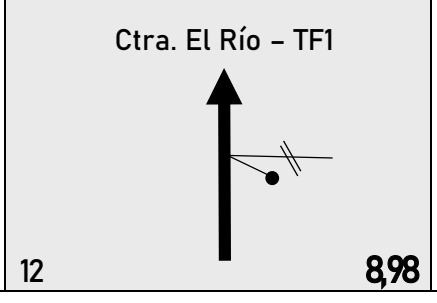	28°08'00.6"N 16°30'51.0"W R-12	21,40

31 Rallye Villa de Granadilla 16 y 17 de junio de 2023 Trofeo Repsol Grupo González Canarias

Sección 2	TC 6 CISNERA-CHIMICHE	→	CH 6A ENTRADA ASISTENCIAS	Distancia 26,56	Tiempo 35min	Km/h 45,53	Sector 8

Distancia Total	Distancia Parcial	DIRECCIÓN	INFORMACIONES	Kms. Regresivos
05,72	00,56	Ctra. El Río – TF1 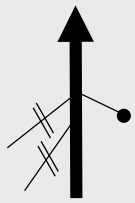 13 8,42	28°07'53.3"N 16°30'35.0"W	20,84
07,18	01,46	Ctra. El Río – TF1 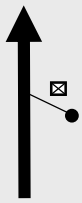 14 6,96	28°07'19.9"N 16°29'59.9"W	19,38
07,92	00,74	Ctra. El Río – TF1 15 6,22	28°07'01.0"N 16°29'44.4"W	18,64
09,08	01,16	Ctra. El Río – TF1 a La Caleta 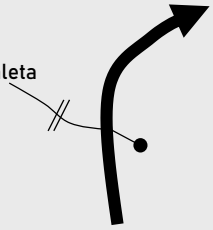 16 5,06	28°06'38.7"N 16°29'16.0"W	17,48
09,64	00,56	Ctra. El Río – TF1  17 4,50	28°06'27.4"N 16°29'27.2"W	16,92
10,05	00,41	Ctra. El Río – TF1 18 4,09	28°06'20.7"N 16°29'33.2"W	16,51

Sección 2	TC 6 CISNERA-CHIMICHE	→	CH 6A ENTRADA ASISTENCIAS	Distancia 26,56	Tiempo 35min	Km/h 45,53	Sector 8

Distancia Total	Distancia Parcial	DIRECCIÓN	INFORMACIONES	Kms. Regresivos
10,46	00,41	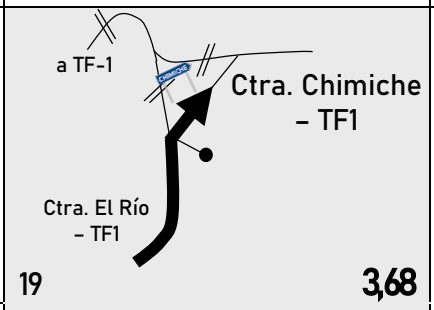	28°06'11.8"N 16°29'40.3"W !!! Ctra. El Río x Ctra. Chimiche CHIMICHE R-19	16,10
10,52	00,06	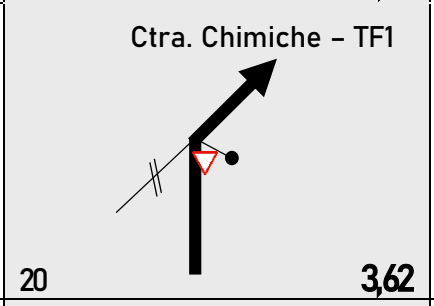	28°06'11.2"N 16°29'42.1"W	16,04
11,48	00,96	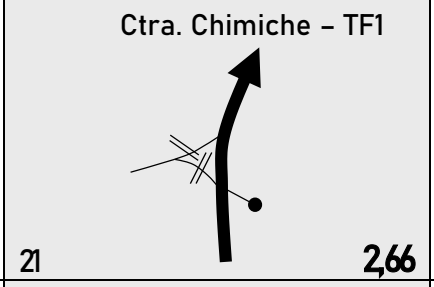	28°06'30.6"N 16°30'07.6"W R-20	15,08
12,56	01,08	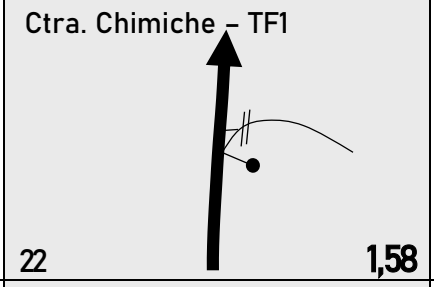	28°06'58.5"N 16°30'28.4"W R-21	14,00
13,41	00,85	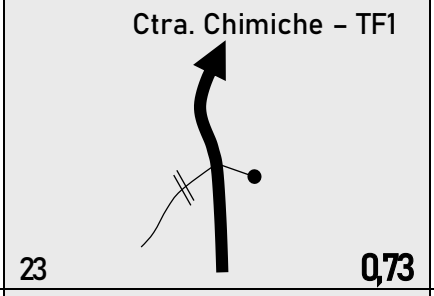	28°07'15.1"N 16°30'49.0"W R-22	13,15
14,14	00,73	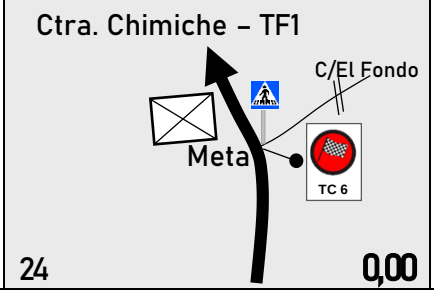	28°07'24.2"N 16°31'13.0"W Meta TC 6 CISNERA - CHIMICHE TC 6 R-23	12,42

31 Rallye Villa de Granadilla 16 y 17 de junio de 2023 Trofeo Repsol Grupo González Canarias

Sección 2	TC 6 CISNERA-CHIMICHE	→	CH 6A ENTRADA ASISTENCIAS	Distancia 26,56	Tiempo 35min	Km/h 45,53	Sector 8

Distancia Total	Distancia Parcial	DIRECCIÓN	INFORMACIONES	Kms. Regresivos
14,34	00,20	25 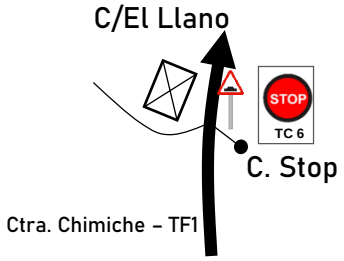	28°07'26.2"N 16°31'19.5"W Control Stop 	12,22
14,65	00,31	26 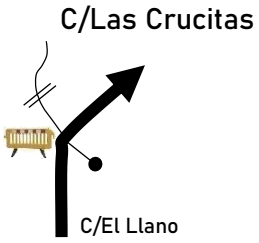	28°07'28.4"N 16°31'30.1"W Corte Carretera	11,91
15,20	00,55	27 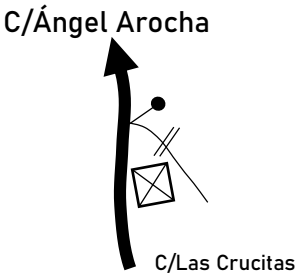		11,36
15,92	00,72	28 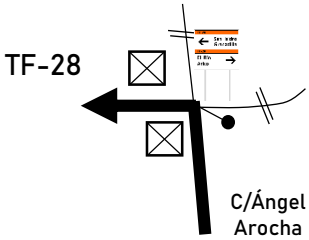	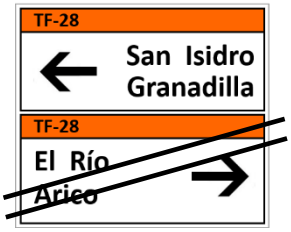	10,64
16,69	00,77	29 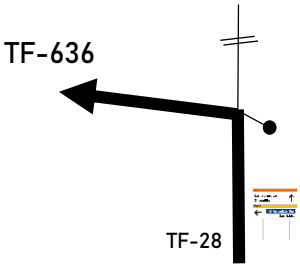		09,87
24,44	07,75	30 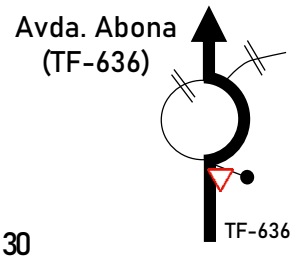		02,12

Sección 2	TC 6 CISNERA-CHIMICHE	→	CH 6A ENTRADA ASISTENCIAS	Distancia 26,56	Tiempo 35min	Km/h 45,53	Sector 8

Distancia Total	Distancia Parcial	DIRECCIÓN	INFORMACIONES	Kms. Regresivos
25,33	00,89	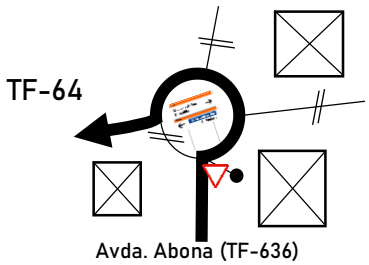 31	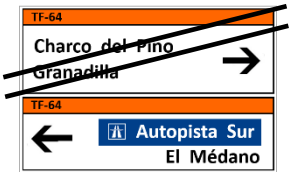	01,23
25,48	00,15	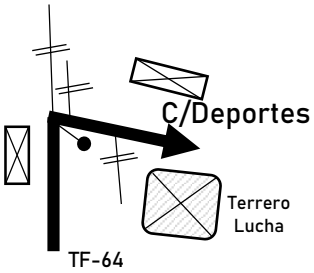 32	Terrero de Lucha *Pollito de la Barriada*	01,08
25,75	00,27	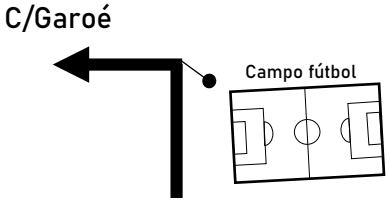 33		00,81
26,19	00,44	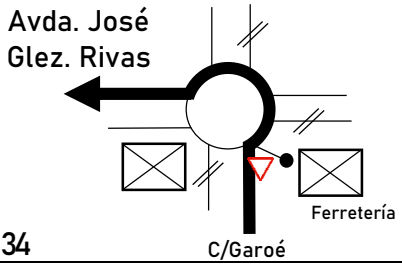 34		00,37
26,42	00,23	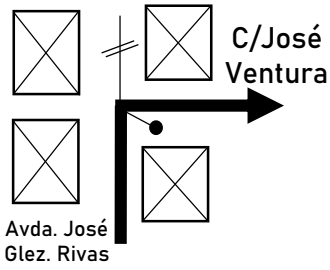 35		00,14
26,56	00,14	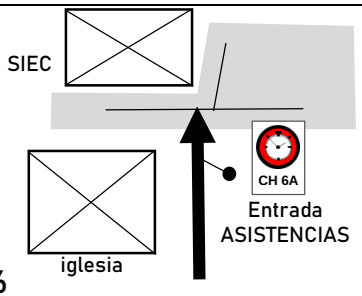 36	28°04'39.6"N 16°33'32.0"W Entrada Asistencias CH 6A	00,00

31 Rallye Villa de Granadilla 16 y 17 de junio de 2023 Trofeo Repsol Grupo González Canarias

31 Rallye Villa de Granadilla
16 y 17 de junio de 2023
Trofeo Repsol Grupo González Canarias

3º SECCIÓN

Sección 3	CH 6B SALIDA ASISTENCIAS	→	CH 7 Atogo	Distancia 0,98	Tiempo 15min	Km/h 3,92	Sector 9

Distancia Total	Distancia Parcial	DIRECCIÓN	INFORMACIONES	Kms. Regresivos
00,00	00,00	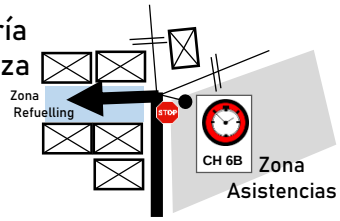 1	28°04'37.5"N 16°33'33.7"W Salida Asistencias 	00,98
00,16	00,16	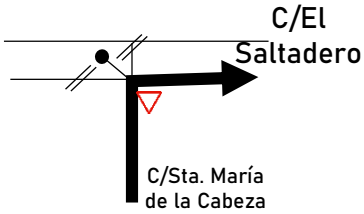 2		00,82
00,30	00,14	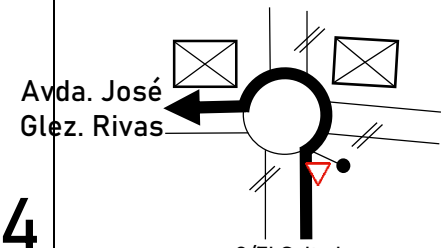 3		00,68
00,54	00,24	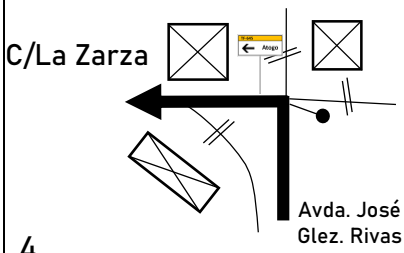 4	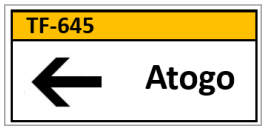	00,44
00,73	00,19	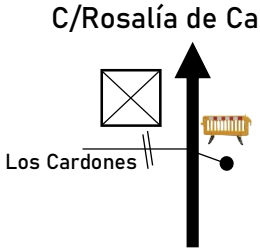 5	28°04'32.4"N 16°33'51.0"W Corte Carretera	00,25
00,98	00,25	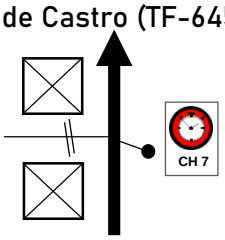 6	28°04'28.8"N 16°33'58.9"W Control Horario 	00,00

Sección 3	CH 6B SALIDA ASISTENCIAS	→	CH 7 Atogo	Distancia 0,98	Tiempo 15min	Km/h 3,92	Sector 9

Distancia		DIRECCIÓN	INFORMACIONES	Kms. Regresivos
Total	Parcial			
	+3 min 00,07	TF-645 n°45 TC 7 Salida 7	28°04'27.2"N 16°34'00.7"W Salida TC 7 ATOGO TC 7	

31 Rallye Villa de Granadilla
16 y 17 de junio de 2023
Trofeo Repsol Grupo González Canarias

TRAMO CRONOMETRADO

31 Rallye Villa de Granadilla
16 y 17 de junio de 2023
Trofeo Repsol Grupo González Canarias

TC7 ATOGO

6,51 km

Interrupción del TC:

En caso de interrupción del TC, nueva hora desde el Control Stop:



Tiempo 15 min
distancia 9,26 km
(37,04 Km/h)

Ruta Alternativa:

En caso de que el tramo sea neutralizado, seguir el recorrido alternativo hasta CH 7A en la página 106

CONTROL HORARIO Y SALIDA

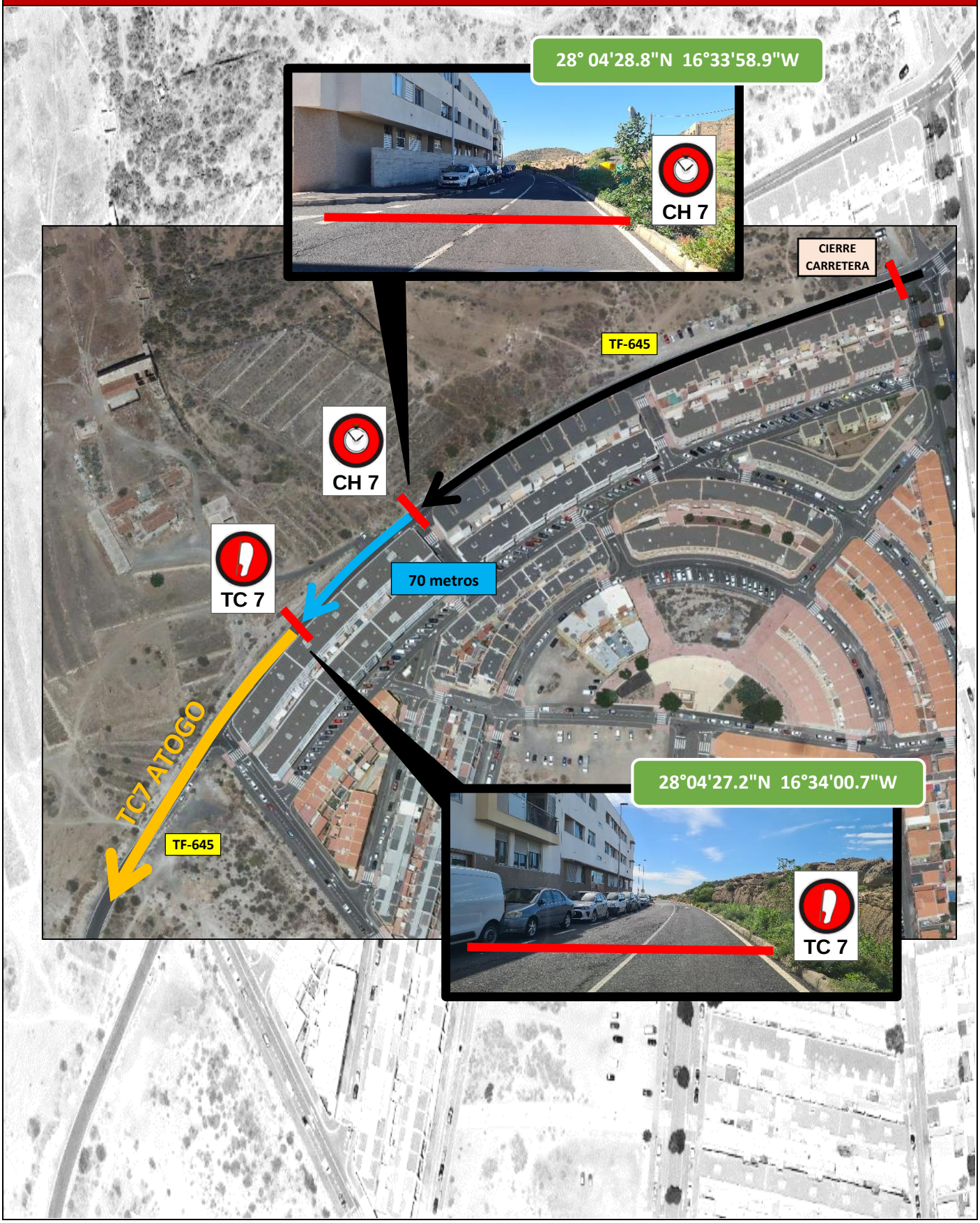

CONTROL DE LLEGADA Y CONTROL STOP

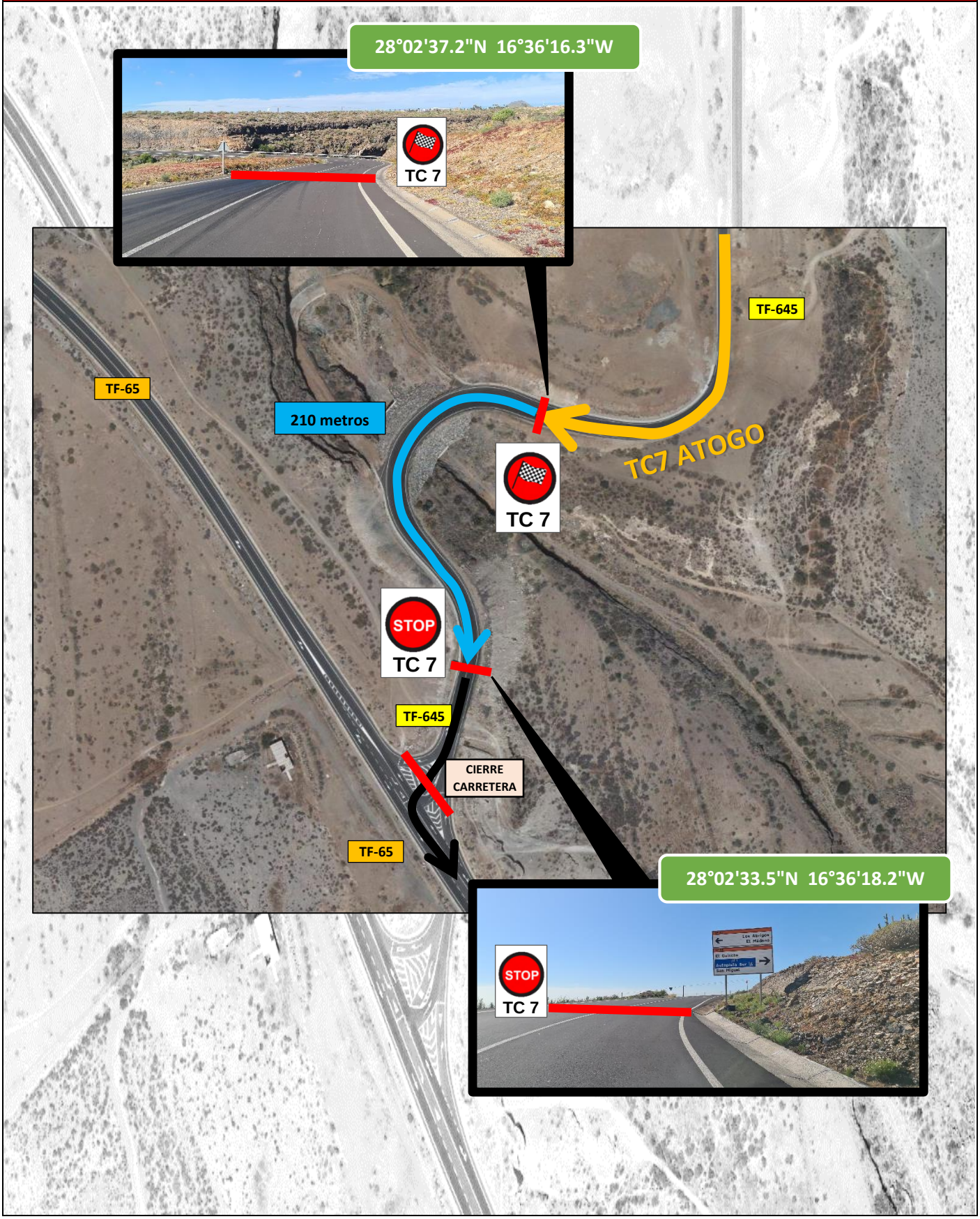

MAPA TC

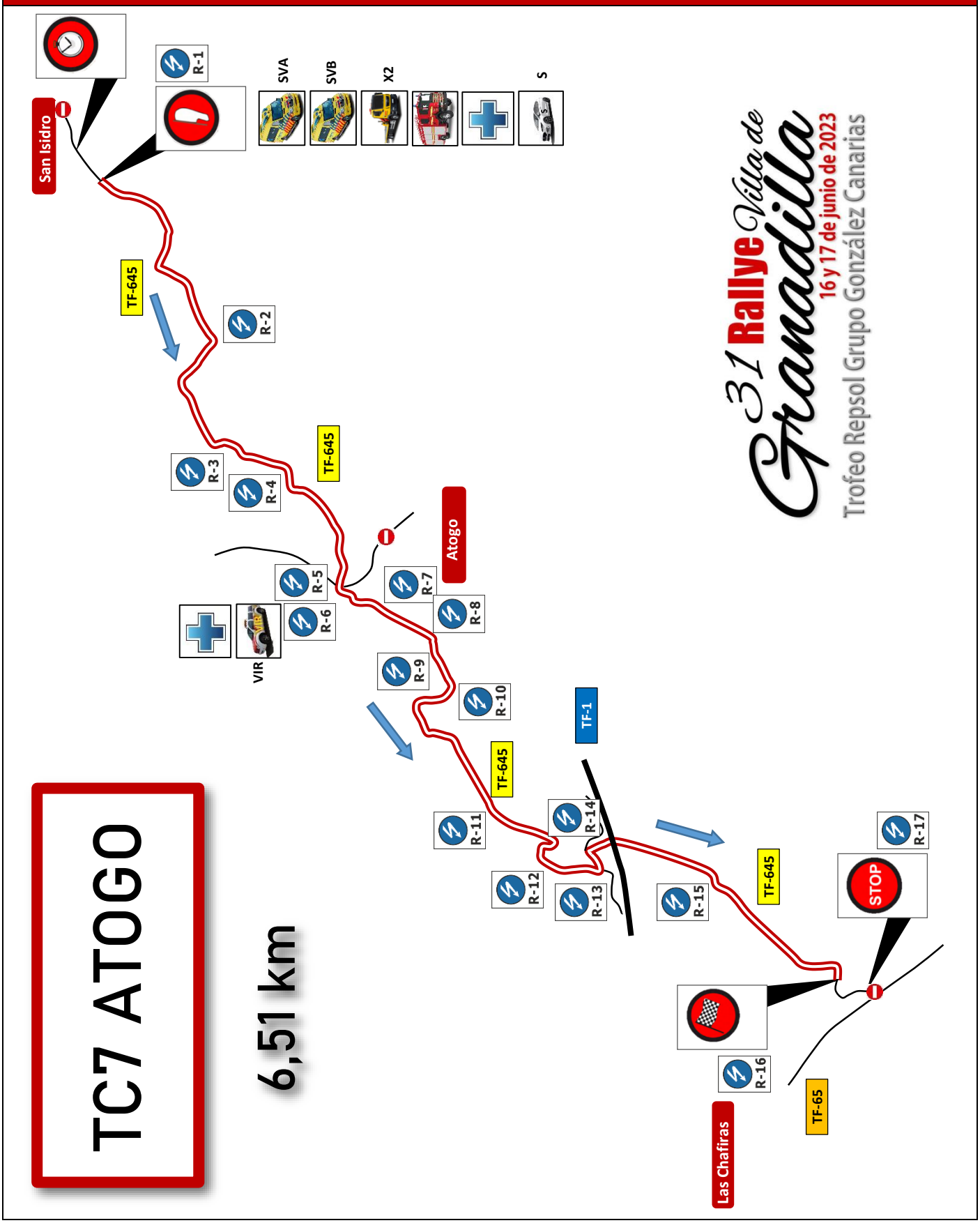
TC7 ATOGO
6,51 km
San Isidro
TF-645
R-1
R-2
R-3
R-4
R-5
R-6
R-7
R-8
R-9
R-10
R-11
R-12
R-13
R-14
R-15
R-16
R-17
SVA
SVB
X2
S
VIR
Atogo
TF-1
TF-65
Las Chafiras
STOP
31 Rallye Villa de Granadilla
16 y 17 de junio de 2023
Trofeo Repsol Grupo González Canarias

Sección 3	TC 7 ATOGO	→	CH 7A Fin Rallye El Médano	Distancia 15,98	Tiempo 25min	Km/h 38,35	Sector 10

Distancia Total	Distancia Parcial	DIRECCIÓN	INFORMACIONES	Kms. Regresivos
00,00	00,00	TF-645 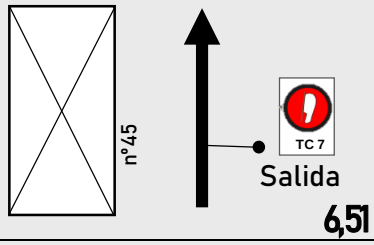	28°04'27.2"N 16°34'00.7"W Salida TC 7 ATOGO TC 7 R-1 SVA,SVB	15,98
01,08	01,08	TF-645	28°04'09.6"N 16°34'29.5"W R-2	14,90
01,73	00,65	TF-645 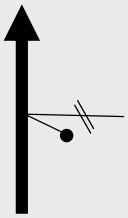	28°04'07.0"N 16°34'46.3"W R-3	14,25
02,11	00,38	TF-645 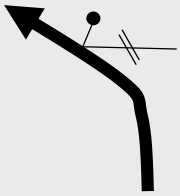	28°03'57.5"N 16°34'53.7"W R-4	13,87
02,65	00,54	TF-645 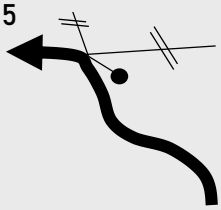	28°03'51.5"N 16°35'09.5"W R-5	13,33
02,73	00,08	TF-645	28°03'49.5"N 16°35'10.9"W R-6	13,25

Sección 3	TC 7 ATOGO	→	CH 7A Fin Rallye El Médano	Distancia 15,98	Tiempo 25min	Km/h 38,35	Sector 10

Distancia Total	Distancia Parcial	DIRECCIÓN	INFORMACIONES	Kms. Regresivos
02,92	00,19	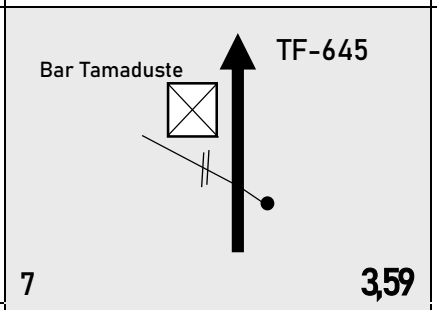	28°03'44.4"N 16°35'13.8"W	13,06
03,08	00,16	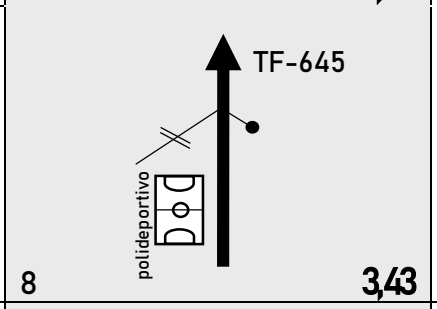	28°03'39.8"N 16°35'16.8"W	12,90
03,30	00,22	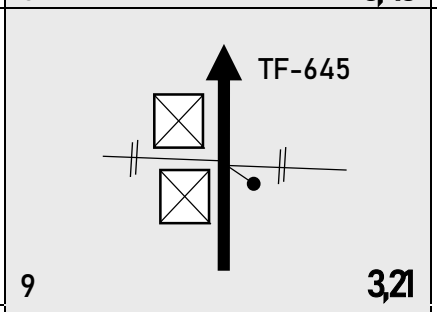	28°03'36.3"N 16°35'23.3"W	12,68
03,44	00,14	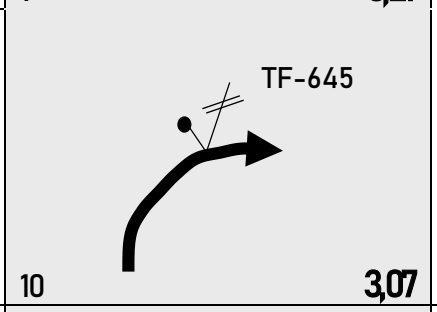	28°03'35.1"N 16°35'27.9"W	12,54
04,15	00,71	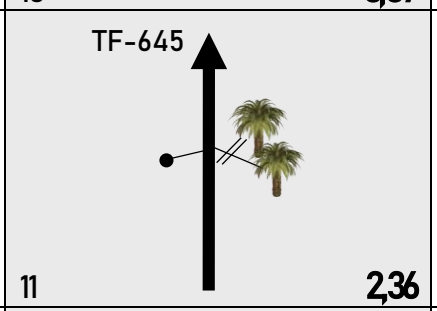	28°03'30.1"N 16°35'44.3"W	11,83
04,80	00,65	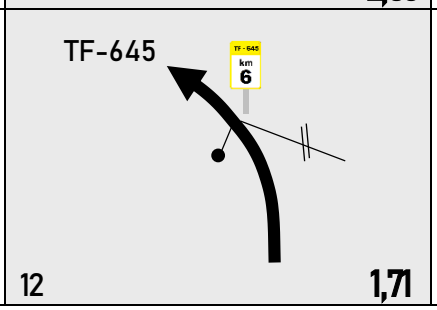	28°03'18.6"N 16°35'57.6"W	11,18

!!2 180m

Sección 3	TC 7 ATOGO	→	CH 7A Fin Rallye El Médano	Distancia 15,98	Tiempo 25min	Km/h 38,35	Sector 10

Distancia Total	Distancia Parcial	DIRECCIÓN	INFORMACIONES	Kms. Regresivos
04,98	00,18	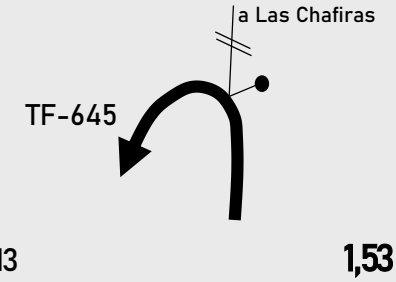	28°03'12.6"N 16°35'57.5"W	11,00
05,08	00,10	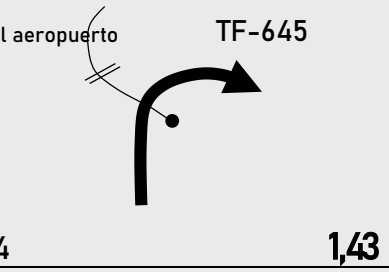	28°03'14.5"N 16°35'54.8"W	10,90
05,71	00,63	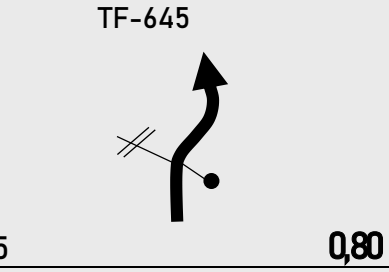	28°02'55.4"N 16°35'58.8"W	10,27
06,51	00,80	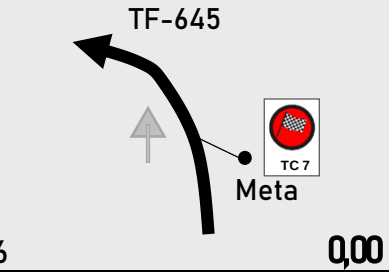	28°02'37.2"N 16°36'16.3"W Meta TC 7 ATOGO 	09,47
06,72	00,21	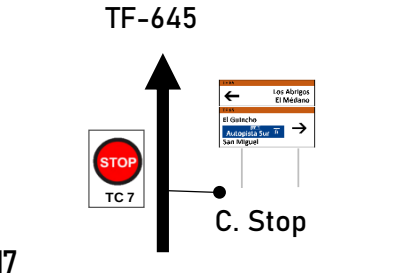	28°02'33.5"N 16°36'18.2"W Control Stop	09,26
06,78	00,06	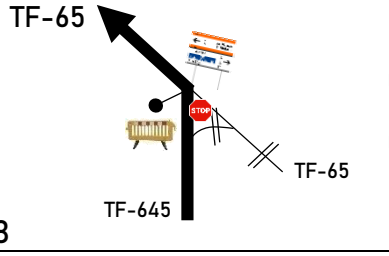	28°02'31.7"N 16°36'18.7"W Corte Carretera 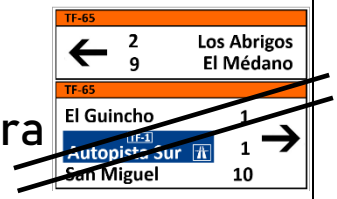	09,20

Sección 3	TC 7 ATOGO	→	CH 7A Fin Rallye El Médano	Distancia 15,98	Tiempo 25min	Km/h 38,35	Sector 10

Distancia Total	Distancia Parcial	DIRECCIÓN	INFORMACIONES	Kms. Regresivos
08,55	01,73	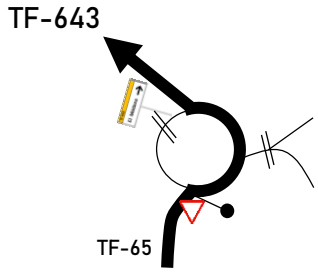 19		07,43
08,97	00,42	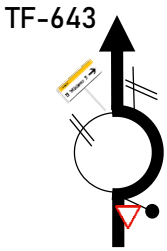 20	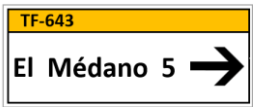	11,45
11,60	02,63	21		09,57
15,16	03,56	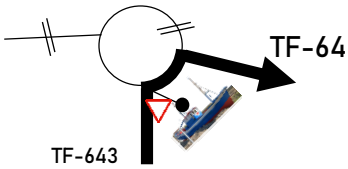 22		07,04
15,78	00,62	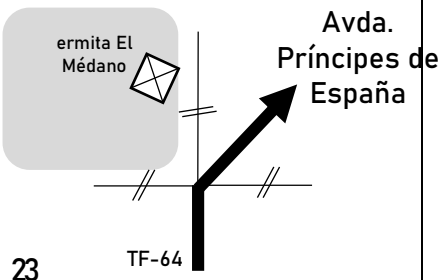 23		00,20
15,98	00,20	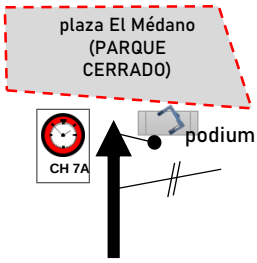 24	28°02'42.2"N 16°32'18.8"W Control Horario 	00,00

31 Rallye Villa de Granadilla 16 y 17 de junio de 2023 Trofeo Repsol Grupo González Canarias

ENTRADA PARQUE CERRADO FIN RALLYE

28°02'41.1"N 16°32'18.7"W

31 Rallye Villa de Granadilla
16 y 17 de junio de 2023
Trofeo Repsol Grupo González Canarias

RECORRIDOS ALTERNATIVOS

RECORRIDOS ALTERNATIVOS:

de TC1/4 ATOGO
a CH2/5 Frontón _____ Pág. 93

de TC2/5 FRONTÓN-MARTELA
a CH3/6 Cisnera _____ Pág. 97

de TC3/TC6 CISNERA-CHIMICHE
a CH3A/6A Entrada Asistencias _____ Pág. 102

de TC7 ATOGO
a CH7A Fin Rallye El Médano _____ Pág. 106

RECORRIDO ALTERNATIVO

31 Rallye Villa de Granadilla
16 y 17 de junio de 2023
Trofeo Repsol Grupo González Canarias

de salida TC1/TC4 ATOGO a CH2/CH5 FRONTÓN

18,43 km

Sección 1/2	TC 1/4 ATOGO	→	CH 2/5 Frontón	Distancia 18,43	Tiempo 35min	Km/h 31,59	Sector 2/6

Distancia Total	Distancia Parcial	DIRECCIÓN	INFORMACIONES	Kms. Regresivos
00,00	00,00	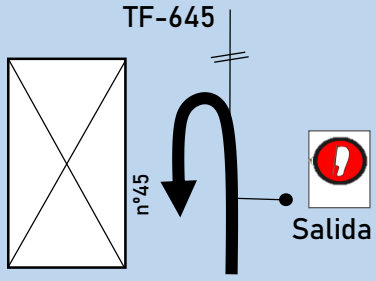 1	28°04'27.2"N 16°34'00.7"W Salida TC 1/4 ATOGO 	18,43
00,31	00,31	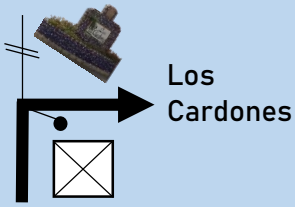 2	Los Cardones	18,12
01,12	00,81	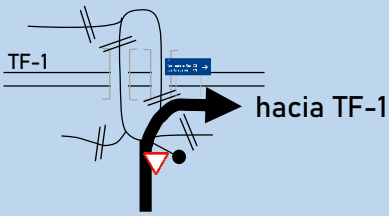 3		17,31
01,49	00,37	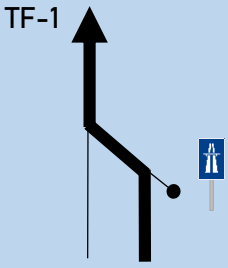 4		16,94
06,13	04,69	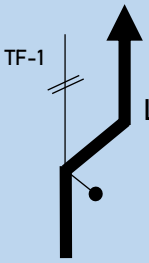 5		12,30
06,27	00,14	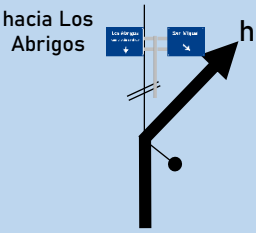 6		12,16

31 Rallye Villa de Granadilla
16 y 17 de junio de 2023
Trofeo Repsol Grupo González Canarias

Sección 1/2	TC 1/4 ATOGO	→	CH 2/5 Frontón	Distancia 18,43	Tiempo 35min	Km/h 31,59	Sector 2/6

Distancia Total	Distancia Parcial	DIRECCIÓN	INFORMACIONES	Kms. Regresivos
06,44	00,17	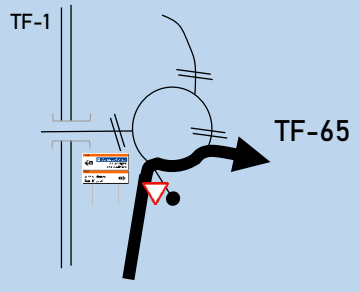 7		11,99
06,98	00,54	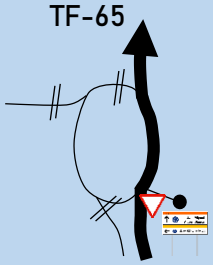 8	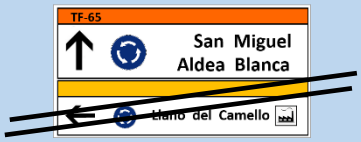	11,45
08,86	01,88	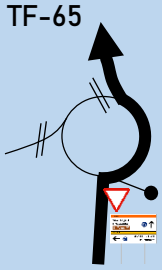 9	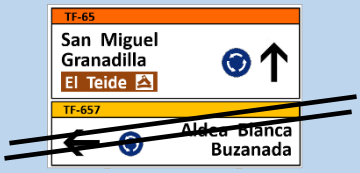	09,57
11,39	02,53	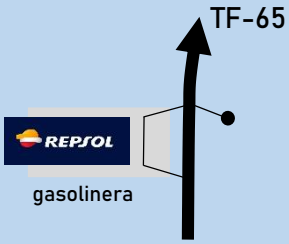 10	REPSOL Las Zocas	07,04
15,21	03,82	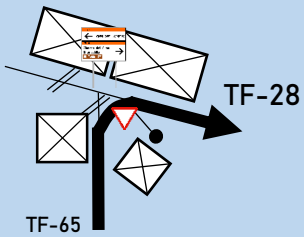 11		03,22
16,40	01,19	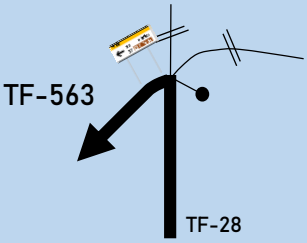 12		02,03

Sección				Distancia	Tiempo	Km/h	Sector
1/2	TC 1/4 ATOGO	→	CH 2/5 Frontón	18,43	35min	31,59	2/6

Distancia Total	Distancia Parcial	DIRECCIÓN	INFORMACIONES	Kms. Regresivos
17,82	01,42	13 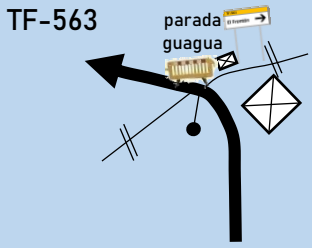	28°06'38.3"N 16°36'51.4"W Corte Carretera 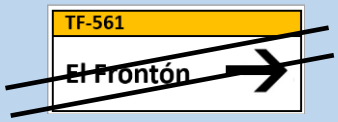	00,61
18,43	00,61	14 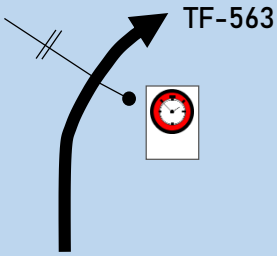	28°06'35.9"N 16°37'11.0"W Control Horario 	00,00
	00,24	15 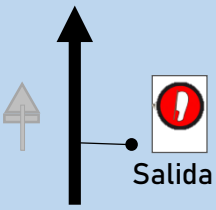	28°06'37.5"N 16°37'13.4"W Salida TC 2/5 FRONTÓN-MARTELA 	

31 Rallye Villa de Granadilla 16 y 17 de junio de 2023 Trofeo Repsol Grupo González Canarias

RECORRIDO ALTERNATIVO

31 Rallye Villa de Granadilla
16 y 17 de junio de 2023
Trofeo Repsol Grupo González Canarias

de salida TC2/TC5 FRONTÓN-MARTELA a CH3/CH6 CISNERA

37,86 km

Sección 1/2	TC 2/5 FRONTÓN-MARTELA	→	CH 3/6 La Cisnera	Distancia 37,86	Tiempo 65min	Km/h 34,95	Sector 3/7

Distancia Total	Distancia Parcial	DIRECCIÓN	INFORMACIONES	Kms. Regresivos
00,00	00,00	1 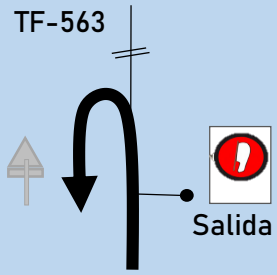	28°06'37.5"N 16°37'13.4"W Salida TC 2/5 FRONTÓN-MARTELA 	37,86
00,69	00,69	2 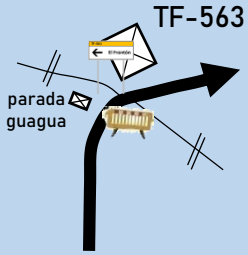	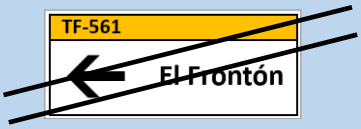	37,17
02,09	01,40	3 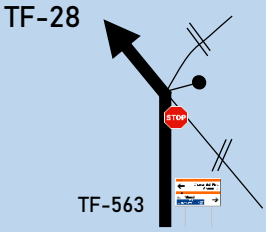		35,77
06,63	04,54	4 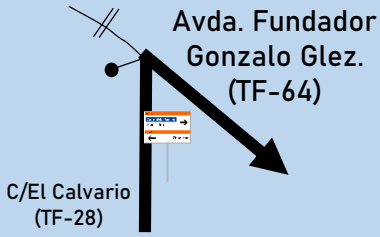		31,23
08,38	01,75	5 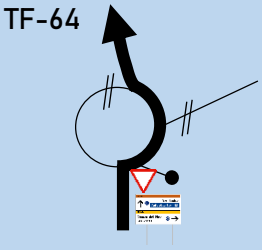	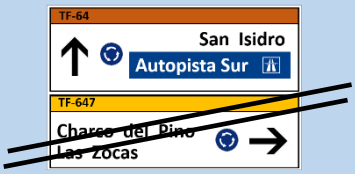	29,48
11,92	03,54	6 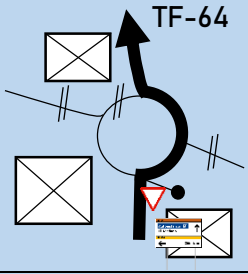	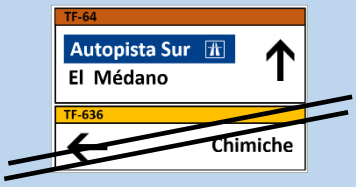	25,94

31 Rallye Villa de Granadilla
16 y 17 de junio de 2023
Trofeo Repsol Grupo González Canarias

Sección 1/2	TC 2/5 FRONTÓN-MARTELA	→	CH 3/6 La Cisnera	Distancia 37,86	Tiempo 65min	Km/h 34,95	Sector 3/7

Distancia Total	Distancia Parcial	DIRECCIÓN	INFORMACIONES	Kms. Regresivos
12,05	00,13	7 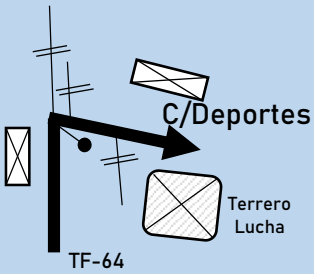	Terrero de Lucha *Pollito de la Barriada*	25,81
12,32	00,27	8 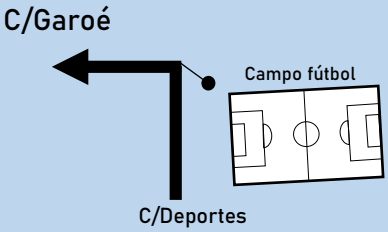		25,54
12,76	00,44	9 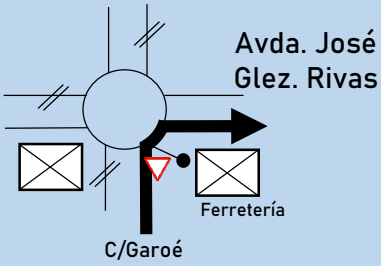		25,10
12,97	00,21	10 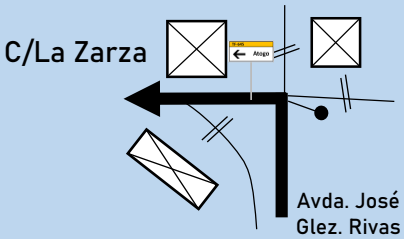	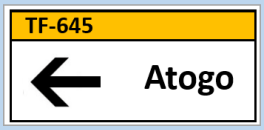	24,89
13,15	00,18	11 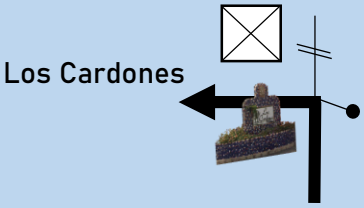	Los Cardones	24,71
13,96	00,81	12 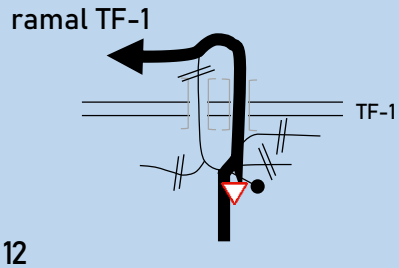		23,90

Sección 1/2	TC 2/5 FRONTÓN-MARTELA	→	CH 3/6 La Cisnera	Distancia 37,86	Tiempo 65min	Km/h 34,95	Sector 3/7

Distancia Total	Distancia Parcial	DIRECCIÓN	INFORMACIONES	Kms. Regresivos
14,83	00,87	13 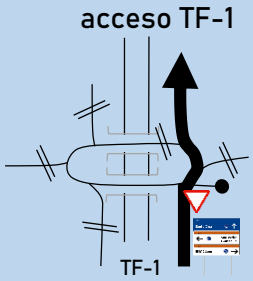	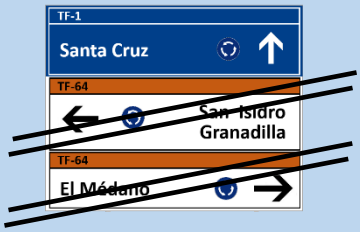	23,03
15,20	00,37	14 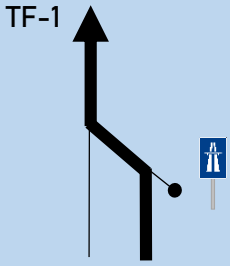		22,66
16,72	01,52	15 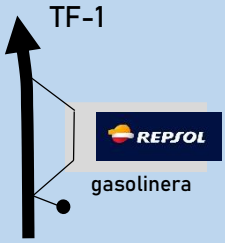	REPSOL Chasnera	21,14
28,54	11,82	16		09,32
28,89	00,35	17 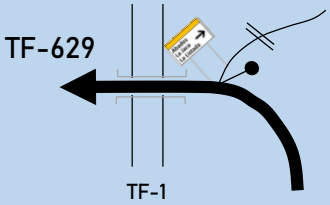		08,97
29,00	00,11	18 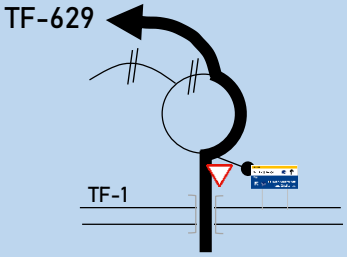	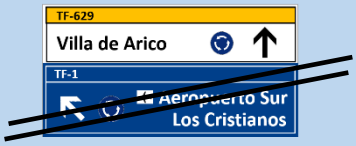	08,86

Sección				Distancia	Tiempo	Km/h	Sector
1/2	TC 2/5 FRONTÓN-MARTELA	➡	CH 3/6 La Cisnera	37,86	65min	34,95	3/7

Distancia Total	Distancia Parcial	DIRECCIÓN	INFORMACIONES	Kms. Regresivos
35,62	06,62	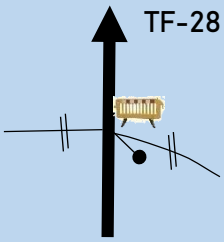 19	28°09'35.9"N 16°30'19.4"W Corte Carretera	02,24
37,86	02,24	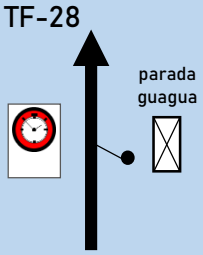 20	28°09'28.5"N 16°30'27.7"W Control Horario 	00,00
	00,00	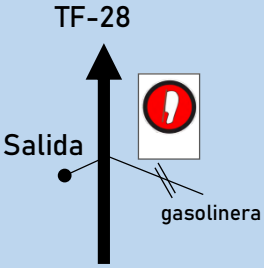 21	28°06'37.5"N 16°37'13.4"W Salida TC 3/6 CISNERA-CHIMICHE 	

RECORRIDO ALTERNATIVO

31 Rallye Villa de Granadilla
16 y 17 de junio de 2023
Trofeo Repsol Grupo González Canarias

de salida TC3/TC6 CISNERA-CHIMICHE a CH3A/CH6A entrada asistencias

25,33 km

Sección 1/2	TC 3/6 CISNERA-CHIMICHE	→	CH 3A/6A entrada asistencias	Distancia 25,33	Tiempo 35min	Km/h 43,42	Sector 4/8

Distancia Total	Distancia Parcial	DIRECCIÓN	INFORMACIONES	Kms. Regresivos
00,00	00,00	1 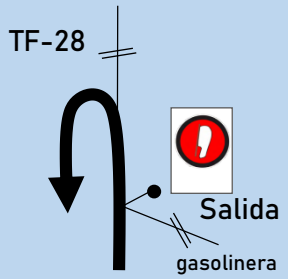	28°09'24.6"N 16°30'34.8"W Salida TC 3/6 CISNERA-CHIMICHE 	25,33
00,70	00,70	2 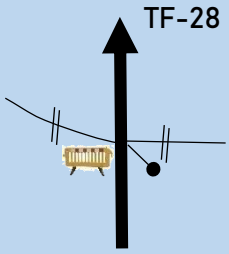		24,63
02,41	01,71	3 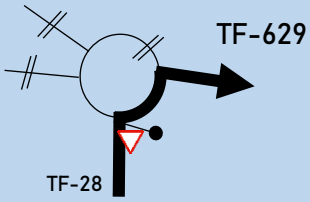		22,92
08,97	06,56	4 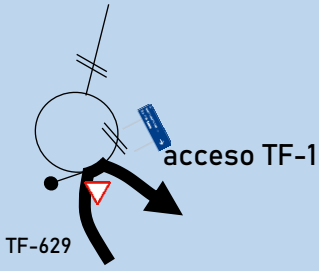		16,36
09,23	00,26	5 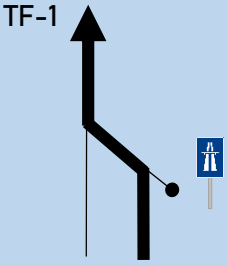		16,10
22,20	12,97	6 		03,13

Sección 1/2	TC 3/6 CISNERA-CHIMICHE	→	CH 3A/6A entrada asistencias	Distancia 25,33	Tiempo 35min	Km/h 43,42	Sector 4/8

Distancia Total	Distancia Parcial	DIRECCIÓN	INFORMACIONES	Kms. Regresivos
22,92	00,72	7 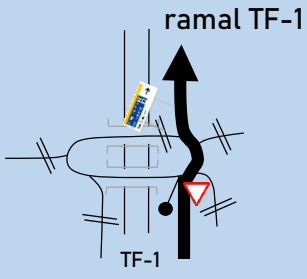	mantener carril derecho	02,41
23,55	00,63	8 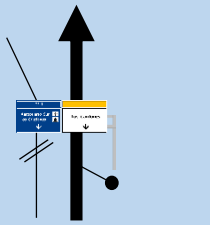		01,78
23,78	00,23	9 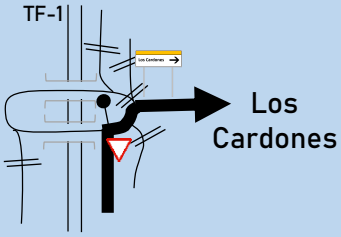		01,55
24,62	00,84	10 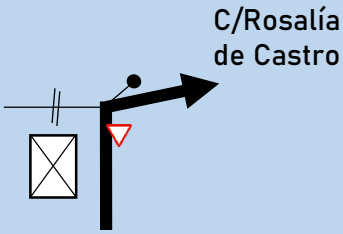		00,71
24,75	00,13	11 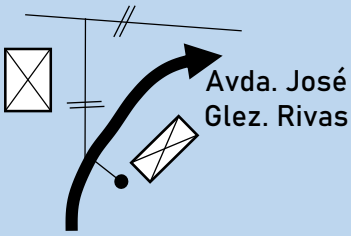		00,58
24,97	00,22	12 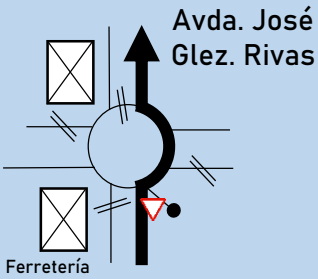		00,36

31 Rallye Villa de Granadilla
16 y 17 de junio de 2023
Trofeo Repsol Grupo González Canarias

Sección 1/2	TC 3/6 CISNERA-CHIMICHE	→	CH 3A/6A entrada asistencias	Distancia 25,33	Tiempo 35min	Km/h 43,42	Sector 4/8

Distancia Total	Distancia Parcial	DIRECCIÓN	INFORMACIONES	Kms. Regresivos
25,18	00,21	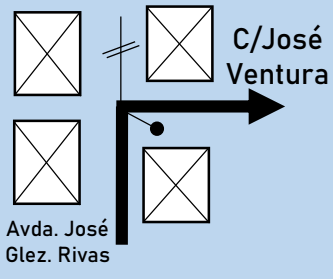		00,15
25,33	00,15	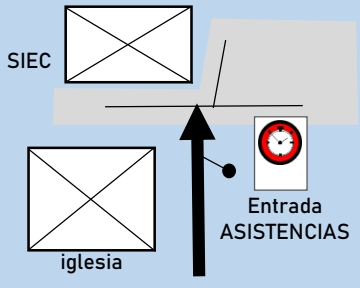	28°04'39.6"N 16°33'32.0"W Entrada Asistencias 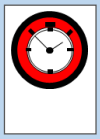	00,00

RECORRIDO ALTERNATIVO

31 Rallye Villa de Granadilla
16 y 17 de junio de 2023
Trofeo Repsol Grupo González Canarias

de salida TC7 ATOGO
a CH7A
FIN RALLYE EL MÉDANO

5,50 km

Sección 3	TC 7 ATOGO	→	CH 7A Fin Rallye El Médano	Distancia 5,50	Tiempo 25min	Km/h 13,20	Sector 10

00,00	00,00	1 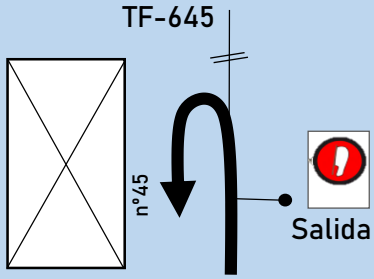	28°04'27.2"N 16°34'00.7"W Salida TC 7 ATOGO 	5,50
00,31	00,31	2 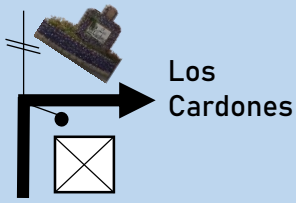	Los Cardones	5,19
01,12	00,81	3 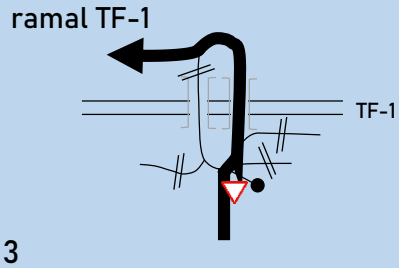		4,38
01,99	00,87	4 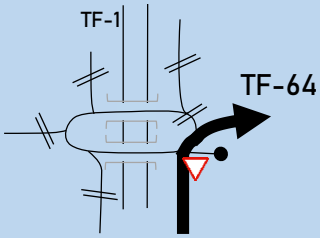		3,51
04,65	02,66	5		00,85
05,30	00,65	6 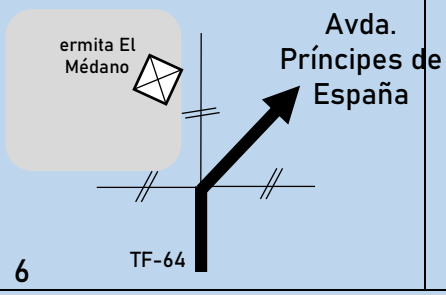		00,20

Sección				Distancia	Tiempo	Km/h	Sector
3	TC 7 ATOGO	➡	CH 7A Fin Rallye El Médano	5,50	25min	13,20	10

05,50	00,20	7 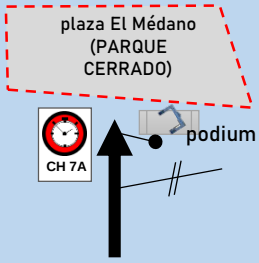	28°02'42.2"N 16°32'18.8"W Control Horario CH 7A	00,00

ENTRADA PARQUE CERRADO FIN RALLYE

28°02'41.1"N 16°32'18.7"W